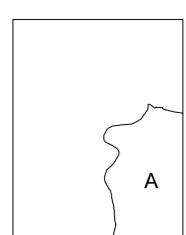


5
563
000

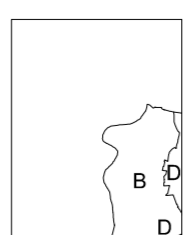
SAMOBOR - 39

Izrada: Gradski ured za katastar i geodetske poslove Grada Zagreba
prosinac 2013.


5
076
000



KATASTARSKE OPĆINE:
A - Gornji Sjenjec



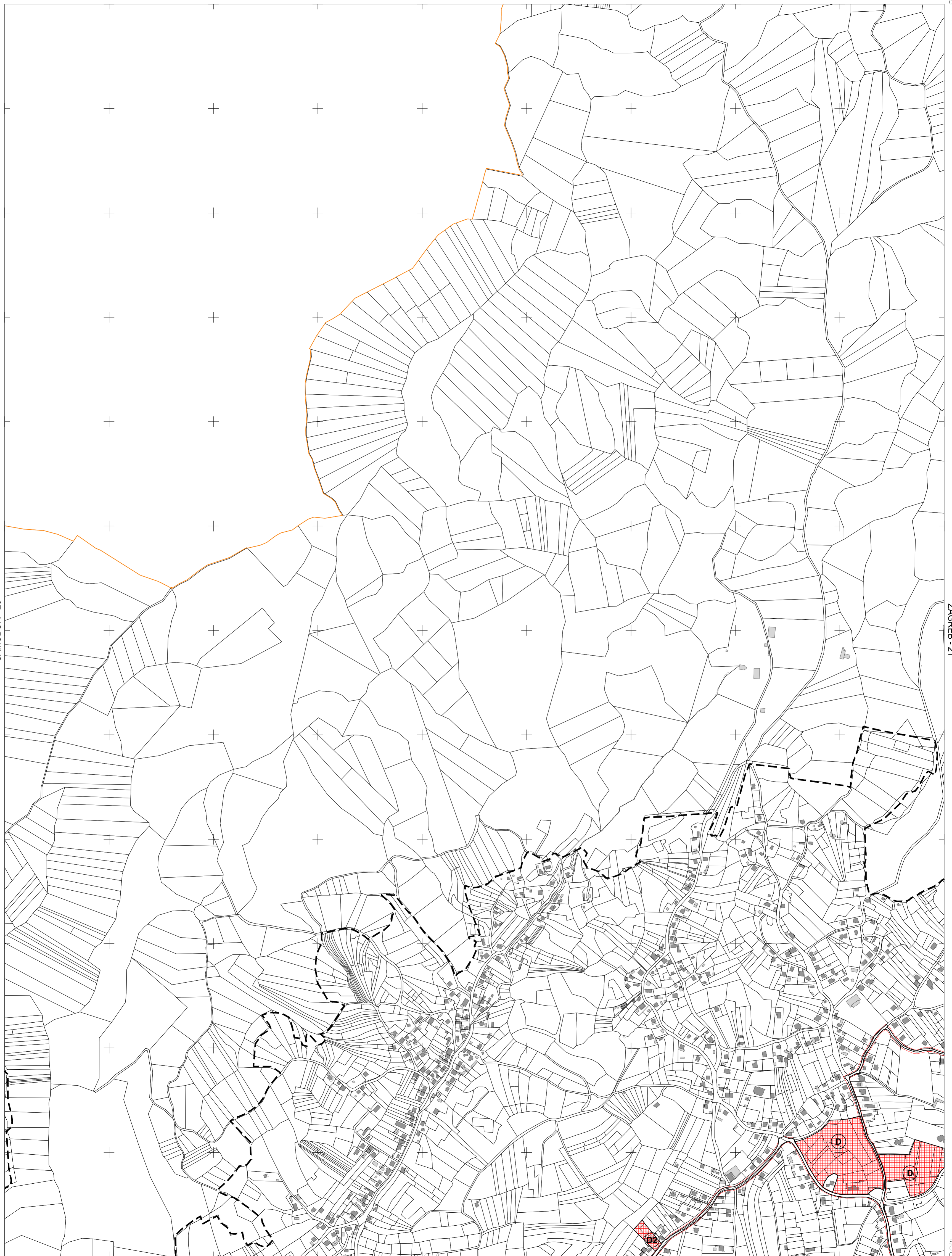
IZMJERA:
A - tahimetrija, ortogonal
B - fotogrametrija
C - komasacija
D - grafička



MJERILO 1:5000

SAMOBOR - 29

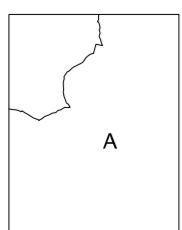
ZAGREB - 21



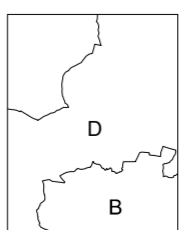
062
5
565

SAMOBOR - 40

Izrada: Gradski ured za katastar i geodetske poslove Grada Zagreba
prosinac 2013.
5
070
500
567



KATASTARSKE OPĆINE:
A - Gornji Stenjevec

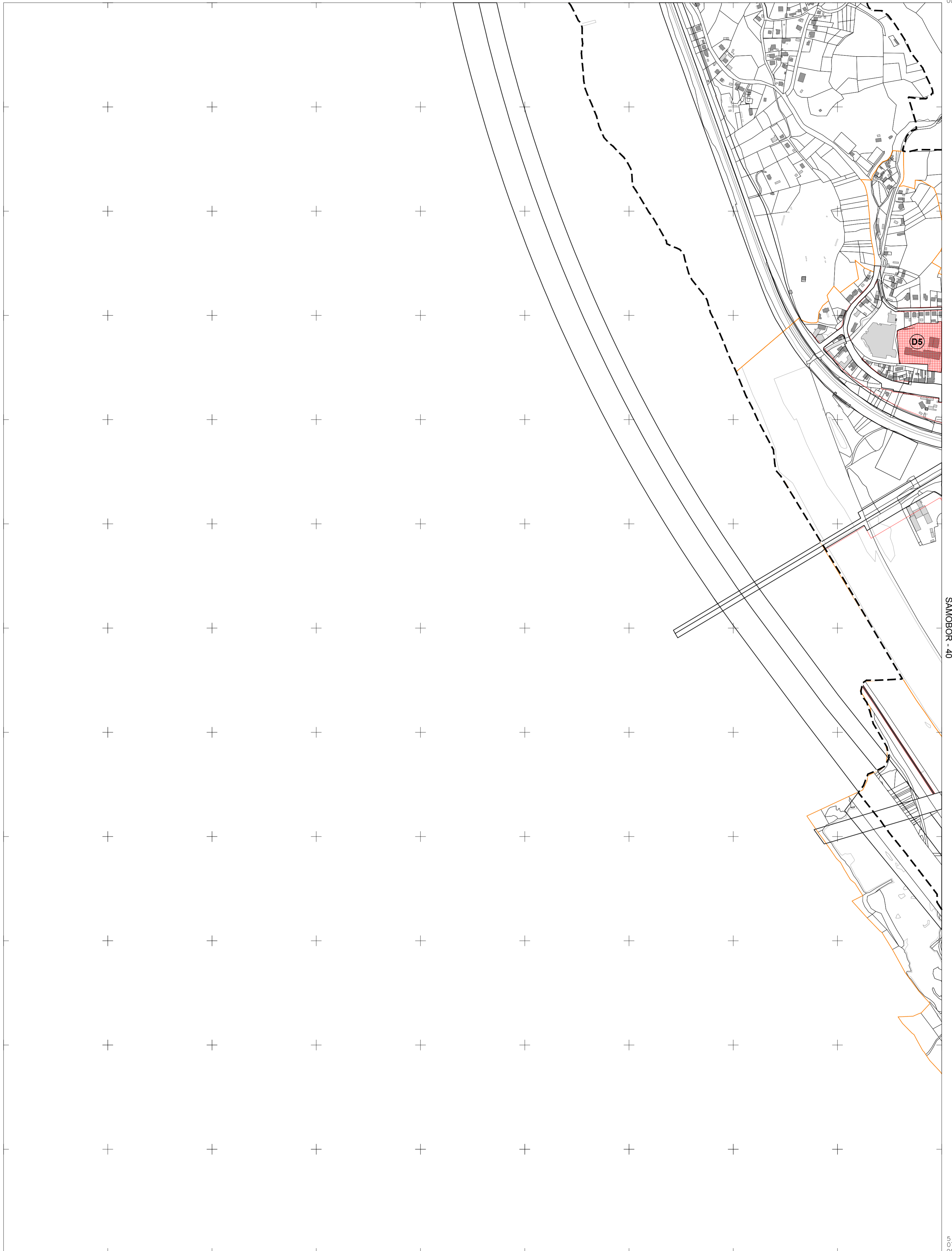


IZMJERA:
A - tahimetrija, ortogonal
B - fotogrametrija
C - komasacija
D - grafička



MJERILO 1:5000

SAMOBOR - 30



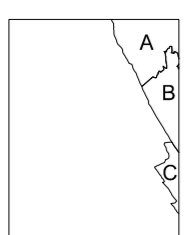
SAMOBOR - 40

SAMOBOR - 49

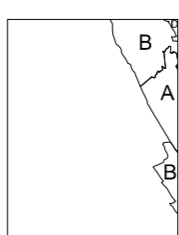
Izrada: Gradski ured za katastar i geodetske poslove Grada Zagreba
prosinac 2013.

5
563
000


5
073
000



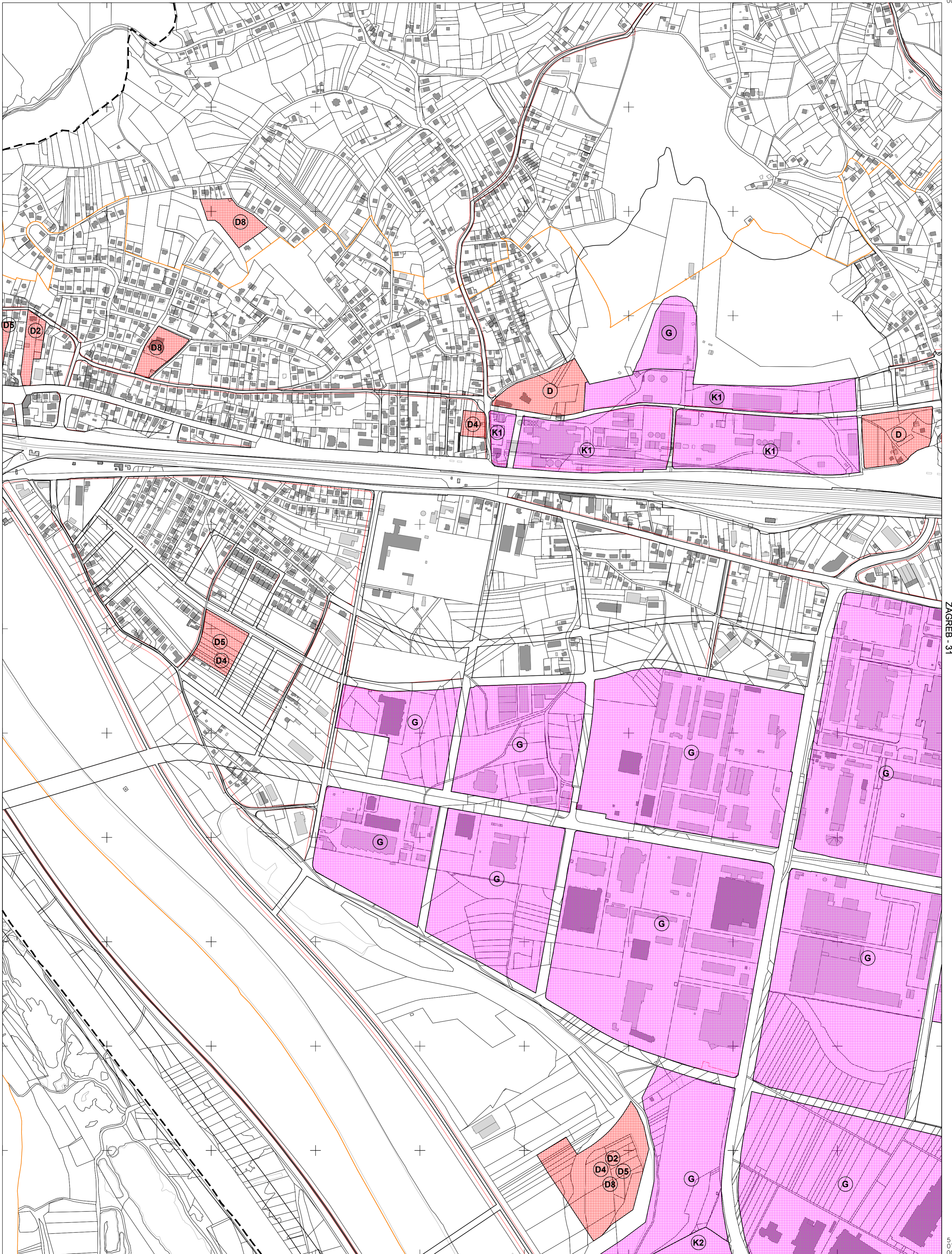
KATASTARSKE OPĆINE:
 A - Gornji Sjenjec
 B - Podsused
 C - Lučko



IZMJERA:
 A - tahimetrija, ortogonal
 B - fotogrametrija
 C - komasacija
 D - grafička

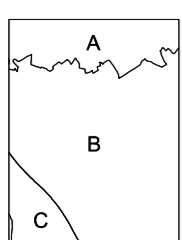


MJERILO 1:5000



SAMOBOR - 39


ZAGREB - 31



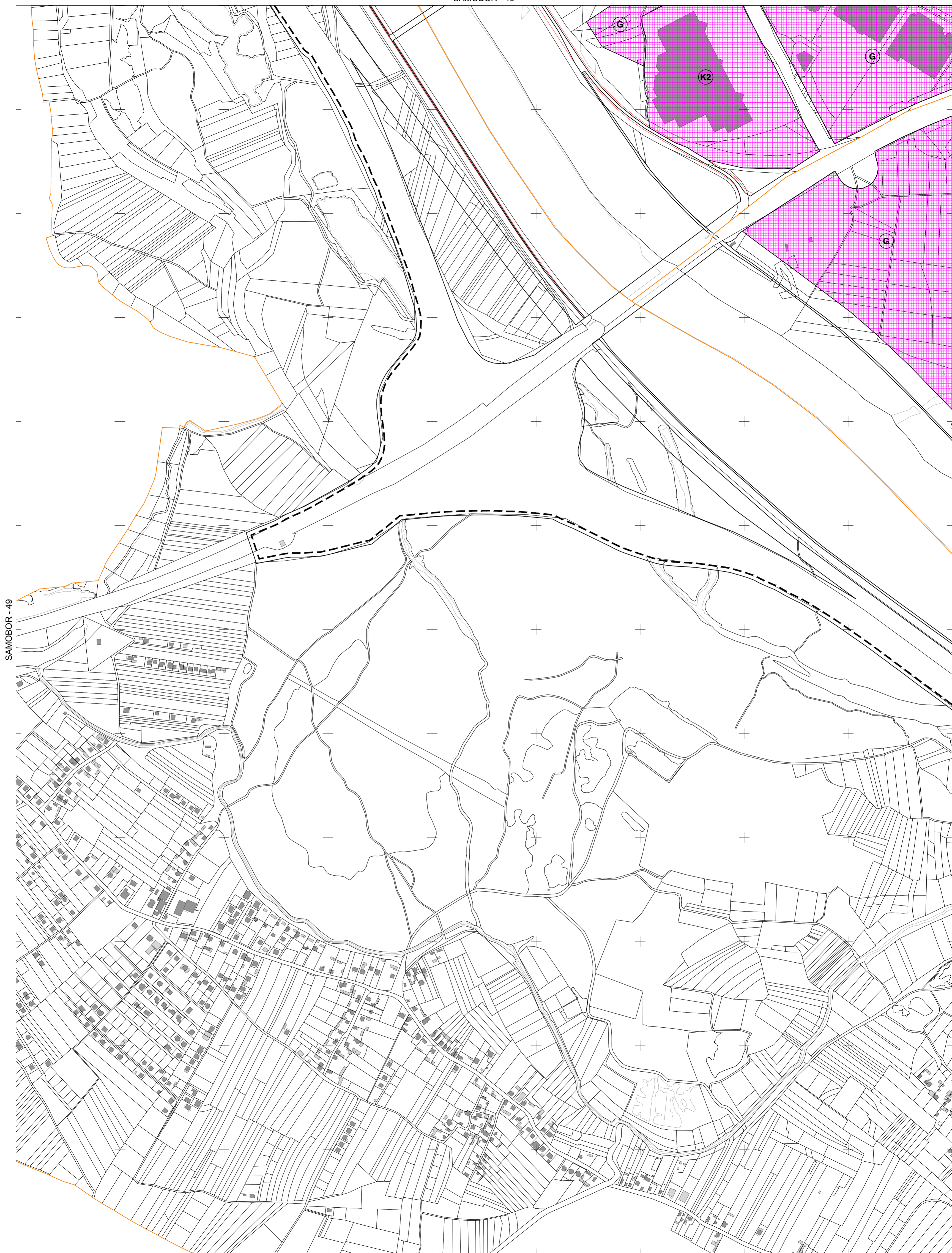
KATASTARSKE OPĆINE:
A - Gornji Stenjevec
B - Podsused
C - Lučko



IZMJERA:
A - tahimetrija, ortogonal
B - fotogrametrija
C - komasacija
D - grafička



MJERILO 1:5000



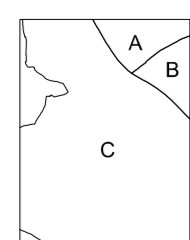
SAMOBOR - 49

ZAGREB - 41

JASTREBARSKO - 10

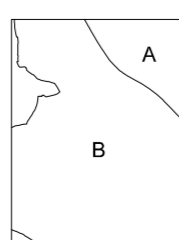
Izrada: Gradski ured za katastar i geodetske poslove Grada Zagreba
prosinac 2013.

5
565
290




KATASTARSKE OPĆINE:

- A - Podsused
- B - Stenjevec
- C - Lučko



IZMJERA:

- A - tahimetrija, ortogonal
- B - fotogrametrija
- C - komasacija
- D - grafička



MJERILO 1:5000

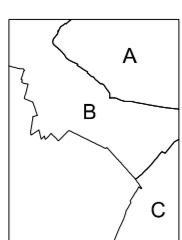


5
000
494

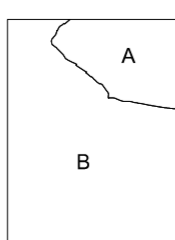
VELIKA GORICA - 11

Izrada: Gradski ured za katastar i geodetske poslove Grada Zagreba
prosinac 2013.


5
067
000
519
750



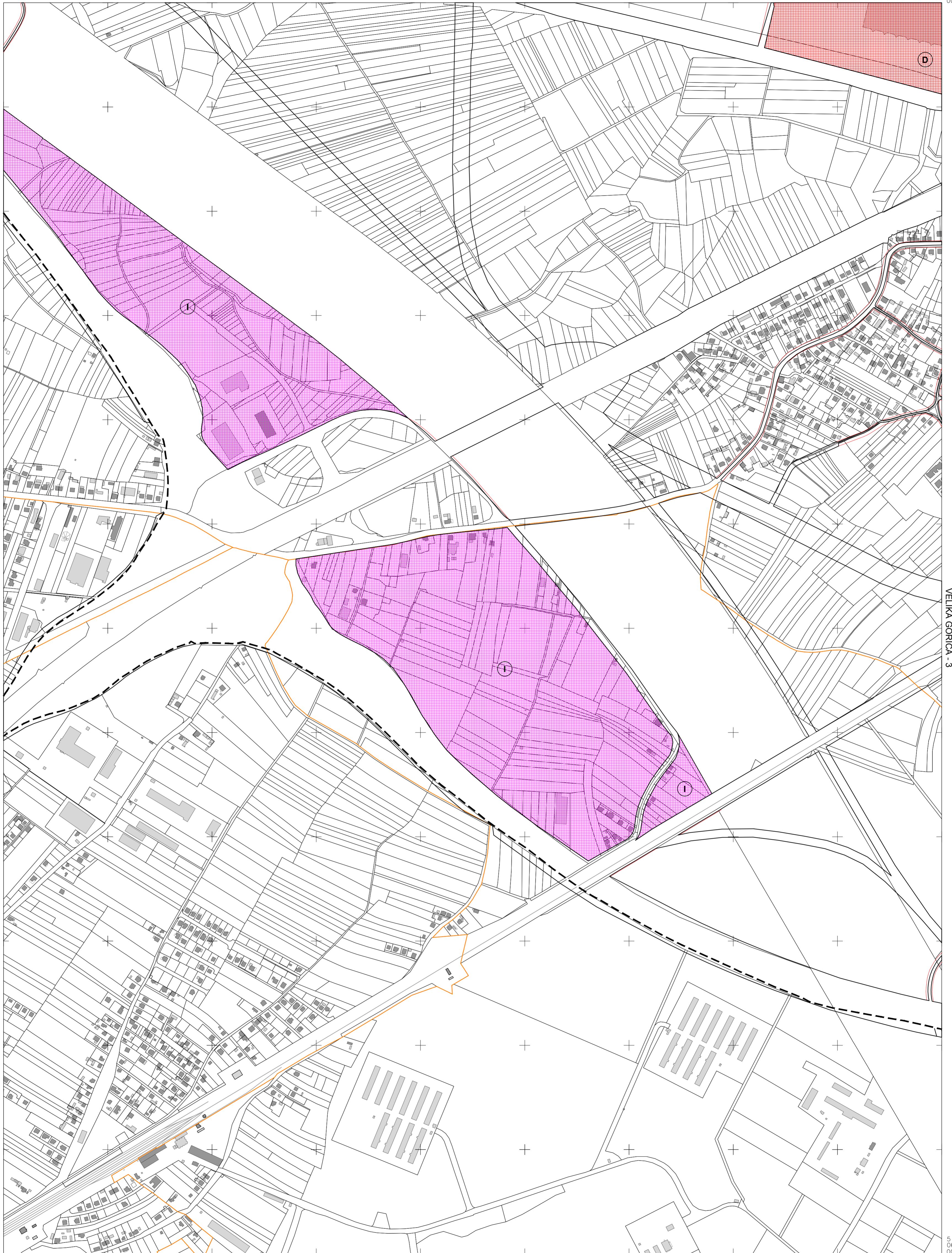
KATASTARSKE OPĆINE:
 A - Blato
 B - Lučko
 C - Demerje



IZMJERA:
 A - tahimetrija, ortogonal
 B - fotogrametrija
 C - komasacija
 D - grafička

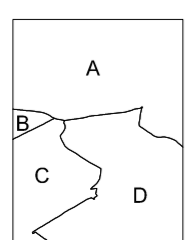


MJERILO 1:5000

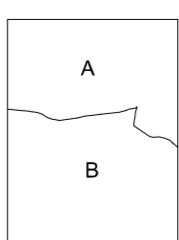


05/695


VELIKA GORICA - 2



KATASTARSKE OPĆINE:
A - Blato
B - Lučko
C - Demerje
D - Brezovica



IZMJERA:
A - tahimetrija, ortogonal
B - fotogrametrija
C - komasacija
D - grafička



VELIKA GORICA - 12

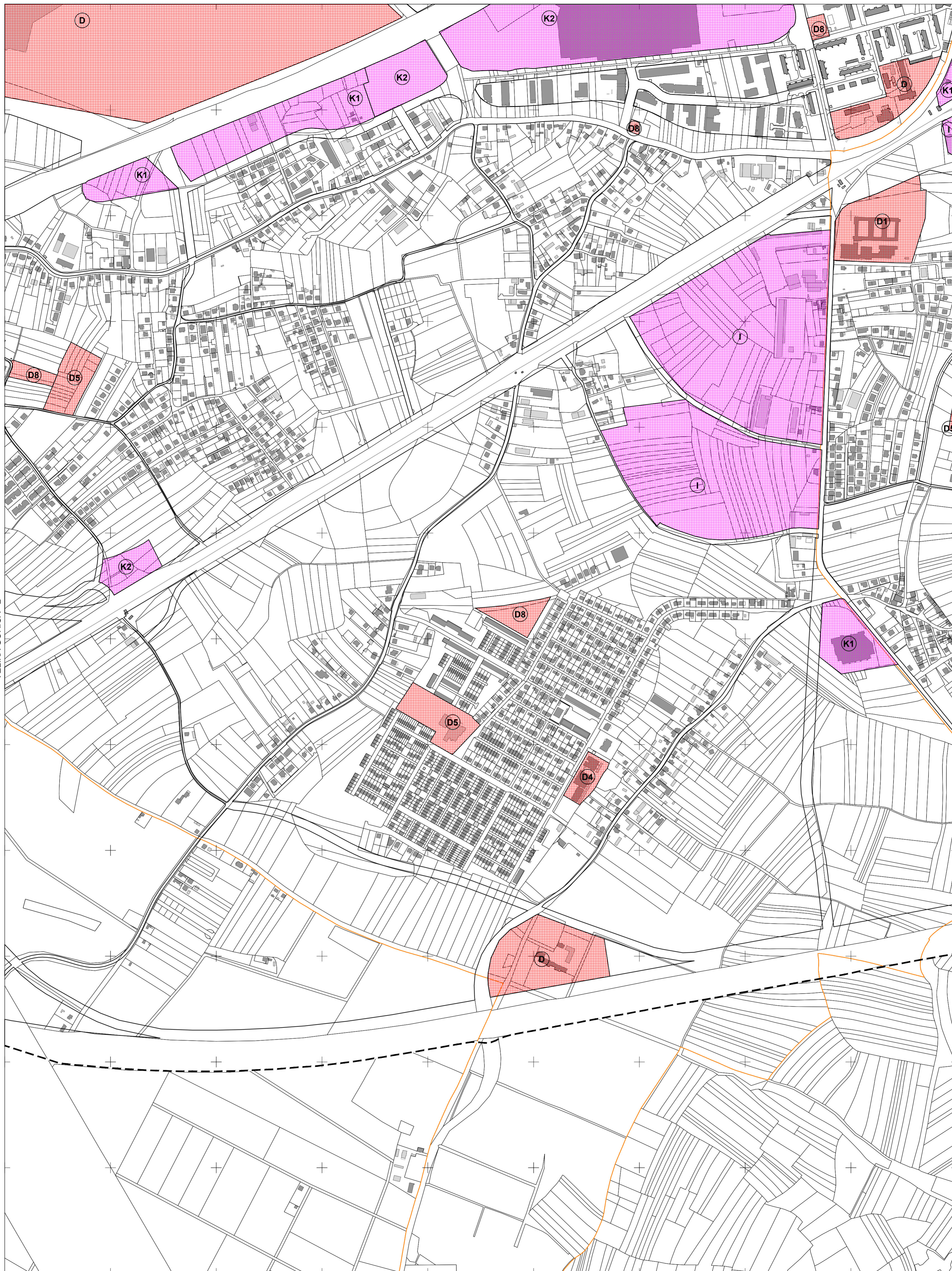
MJERILO 1:5000

Izrada: Gradski ured za katastar i geodetske poslove Grada Zagreba
prosinac 2013.

5
067
000

5
572
000

VELIKA GORICA - 3



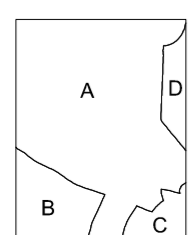
VELIKA GORICA - 2

VELIKA GORICA - 4

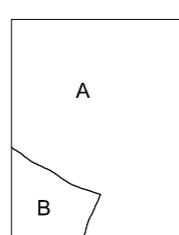
VELIKA GORICA - 13

Izrada: Gradski ured za katastar i geodetske poslove Grada Zagreba
prosinac 2013.


5
572
000



KATASTARSKE OPĆINE:
 A - Blato
 B - Brezovica
 C - Čehi
 D - Klara



IZMJERA:
 A - tahimetrija, ortogonal
 B - fotogrametrija
 C - komasacija
 D - grafička

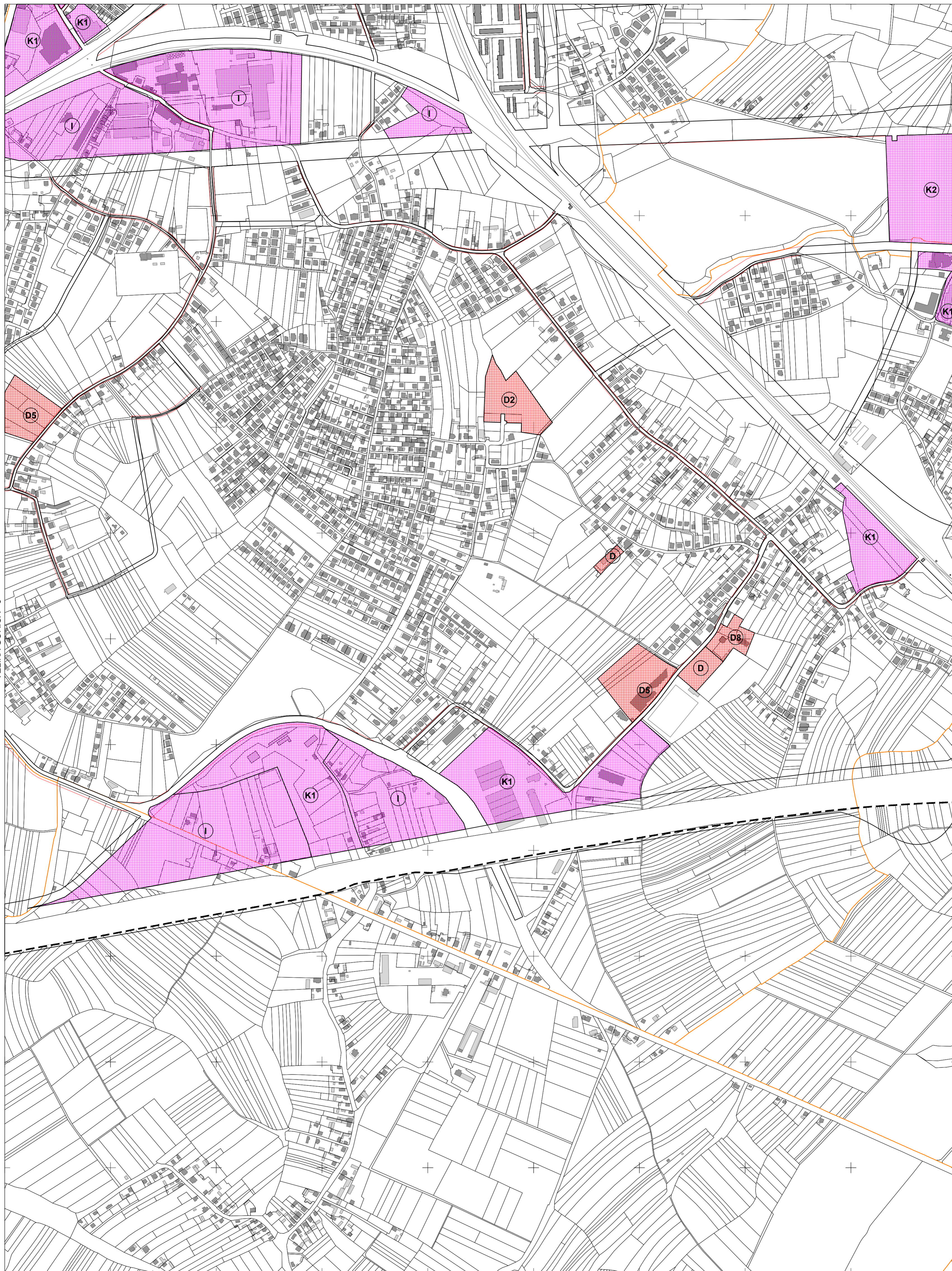


MJERILO 1:5000

5
067
000

574
250

VELIKA GORICA - 3



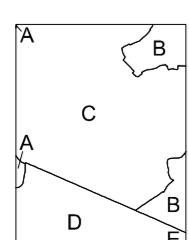
VELIKA GORICA - 3

VELIKA GORICA - 5

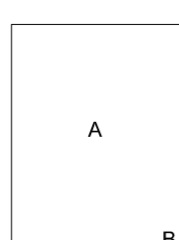
VELIKA GORICA - 14

Izrada: Gradski ured za katastar i geodetske poslove Grada Zagreba
prosinac 2013.


5
574
230



KATASTARSKE OPĆINE:
A - Blato
B - Zapruški Otok
C - Klara
D - Čehi
E - Odra



IZMJERA:
A - tahimetrija, ortogonal
B - fotogrametrija
C - komasacija
D - grafička

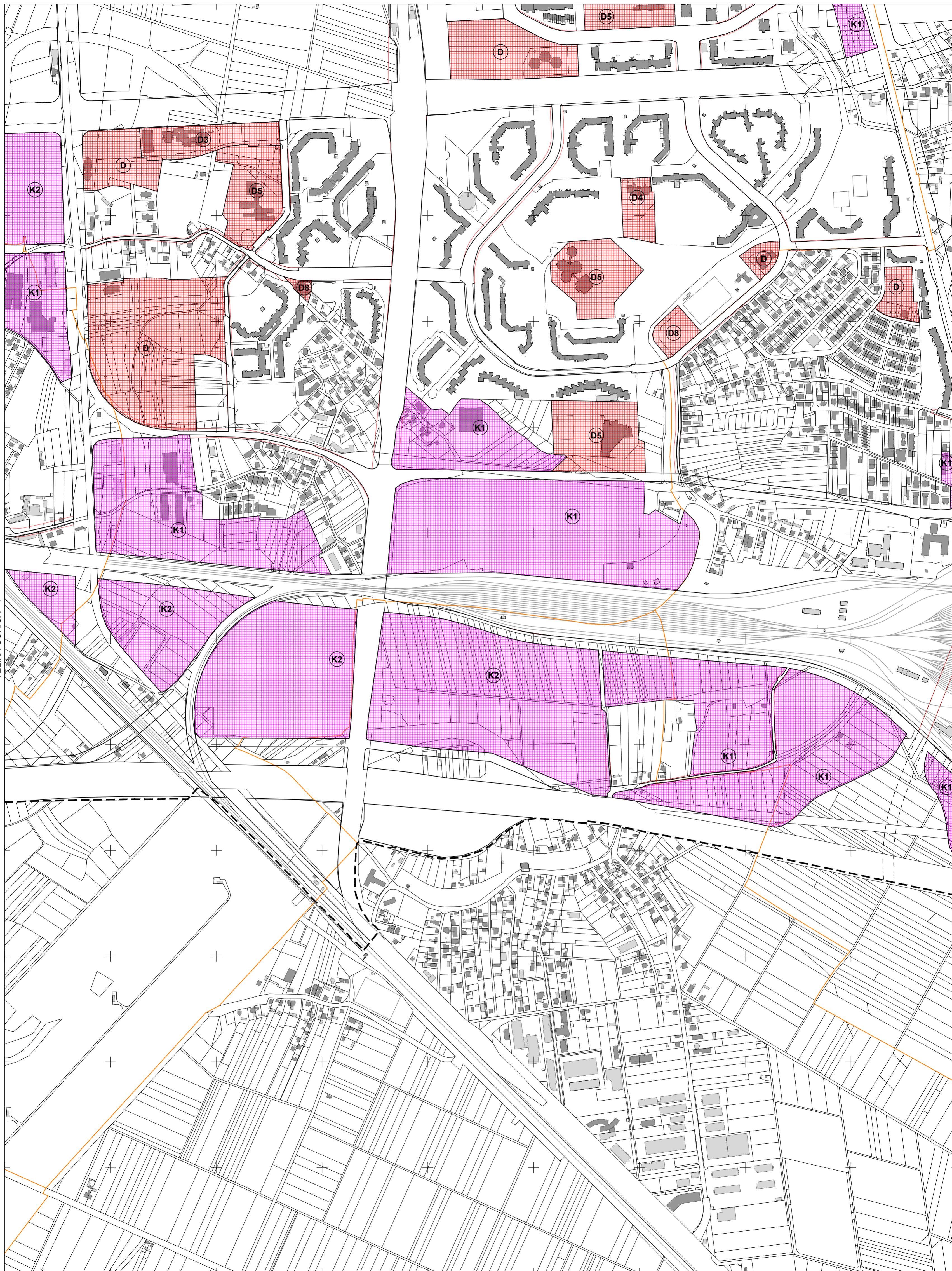


MJERILO 1:5000

VELIKA GORICA - 4

5
067
000

576
500



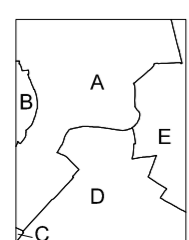
VELIKA GORICA - 4

VELIKA GORICA - 6

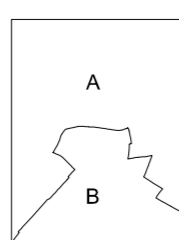
VELIKA GORICA - 15

005
945
5


5
067
000



KATASTARSKE OPĆINE:
A - Zapruški Otok
B - Klara
C - Čehi
D - Odra
E - Jakuševac



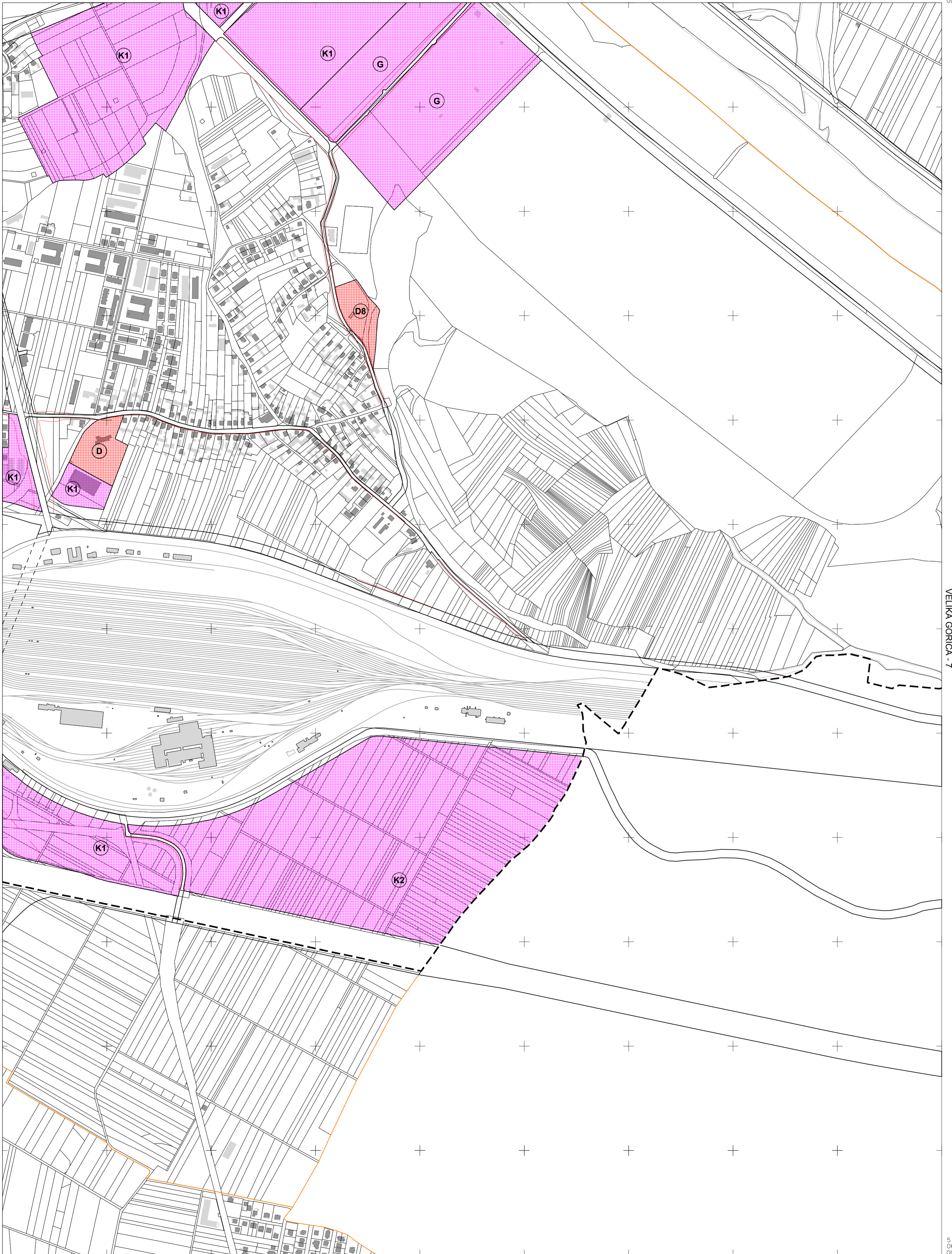
IZMJERA:
A - tahimetrija, ortogonal
B - fotogrametrija
C - komasacija
D - grafička



MJERILO 1:5000

Izrada: Gradski ured za katastar i geodetske poslove Grada Zagreba
prosinac 2013.

5
578
750



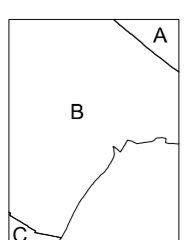
VELIKA GORICA - 5

VELIKA GORICA - 7


VELIKA GORICA - 16

05/15
87/15
5


5
067
000
5
581
000



KATASTARSKE OPĆINE:
 A - Zrinjak
 B - Jakuševac
 C - Odra



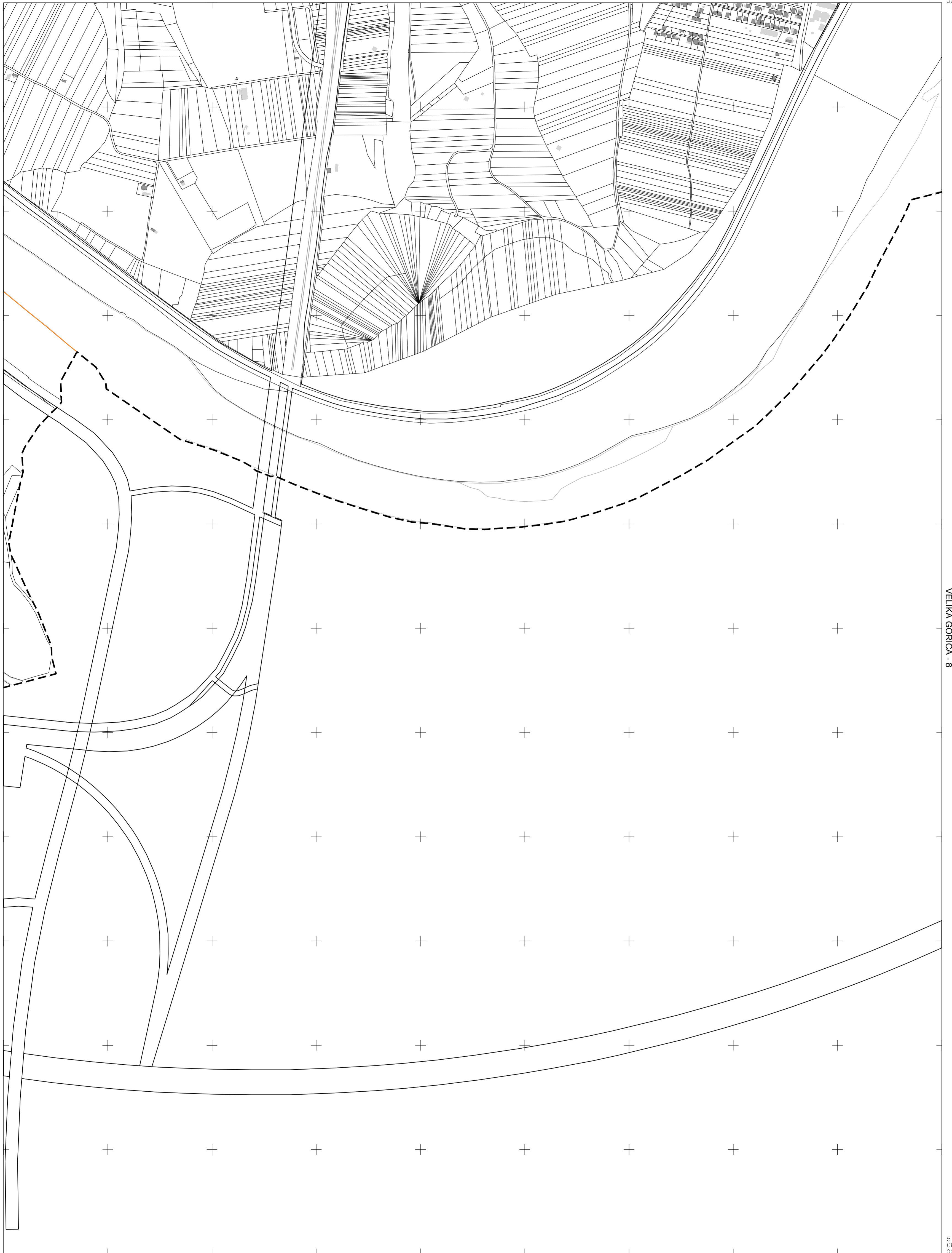
IZMJERA:
 A - tahimetrija, ortogonal
 B - fotogrametrija
 C - komasacija
 D - grafička



MJERILO 1:5000

Izrada: Gradski ured za katastar i geodetske poslove Grada Zagreba
prosinac 2013.

VELIKA GORICA - 6

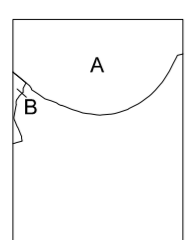


VELIKA GORICA - 6

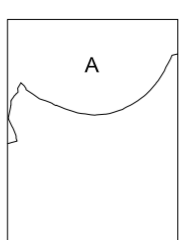
VELIKA GORICA - 8

5
000


5
067
000



KATASTARSKE OPĆINE:
A - Zinjak
B - Jakuševac




IZMJERA:
A - tahimetrija, ortogonal
B - fotogrametrija
C - komasacija
D - grafička



MJERILO 1:5000

Izrada: Gradski ured za katastar i geodetske poslove Grada Zagreba
prosinac 2013.

5
067
250




VELIKA GORICA - 7

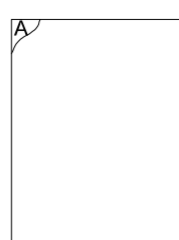
5
067
000

5
067
000

Izrada: Gradski ured za katastar i geodetske poslove Grada Zagreba
prosinac 2013.



KATASTARSKE OPĆINE:
A - Zltnjak



IZMJERA:
A - tahimetrija, ortogonal
B - fotogrametrija
C - komasacija
D - grafička



MJERILO 1:5000

VELIKA GORICA - 8

DONJA STUBICA - 45



005
945
5

KATASTARSKE OPĆINE:

A - Markuševac

B - Gračani

D


IZMJERA:

A - tahimetrija, ortogonal

B - fotogrametrija

C - komasacija

D - grafička



MJERILO 1:5000

Izrada: Gradski ured za katastar i geodetske poslove Grada Zagreba
prosinac 2013.

5
082
000

578
750

DONJA STUBICA - 46

PRIJEDLOG PLANA ZA
PONOVNU JAVNU
RASPRAVU



ZAGREB - 5

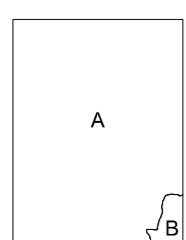
ZAGREB - 7

ZAGREB - 16

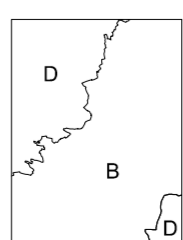
Izrada: Gradski ured za katastar i geodetske poslove Grada Zagreba
prosinac 2013.

05/15
87/5


5
082
000



KATASTARSKE OPĆINE:
A - Markuševac
B - Čučerje



IZMJERA:
A - tahimetrija, ortogonal
B - fotogrametrija
C - komasacija
D - grafička



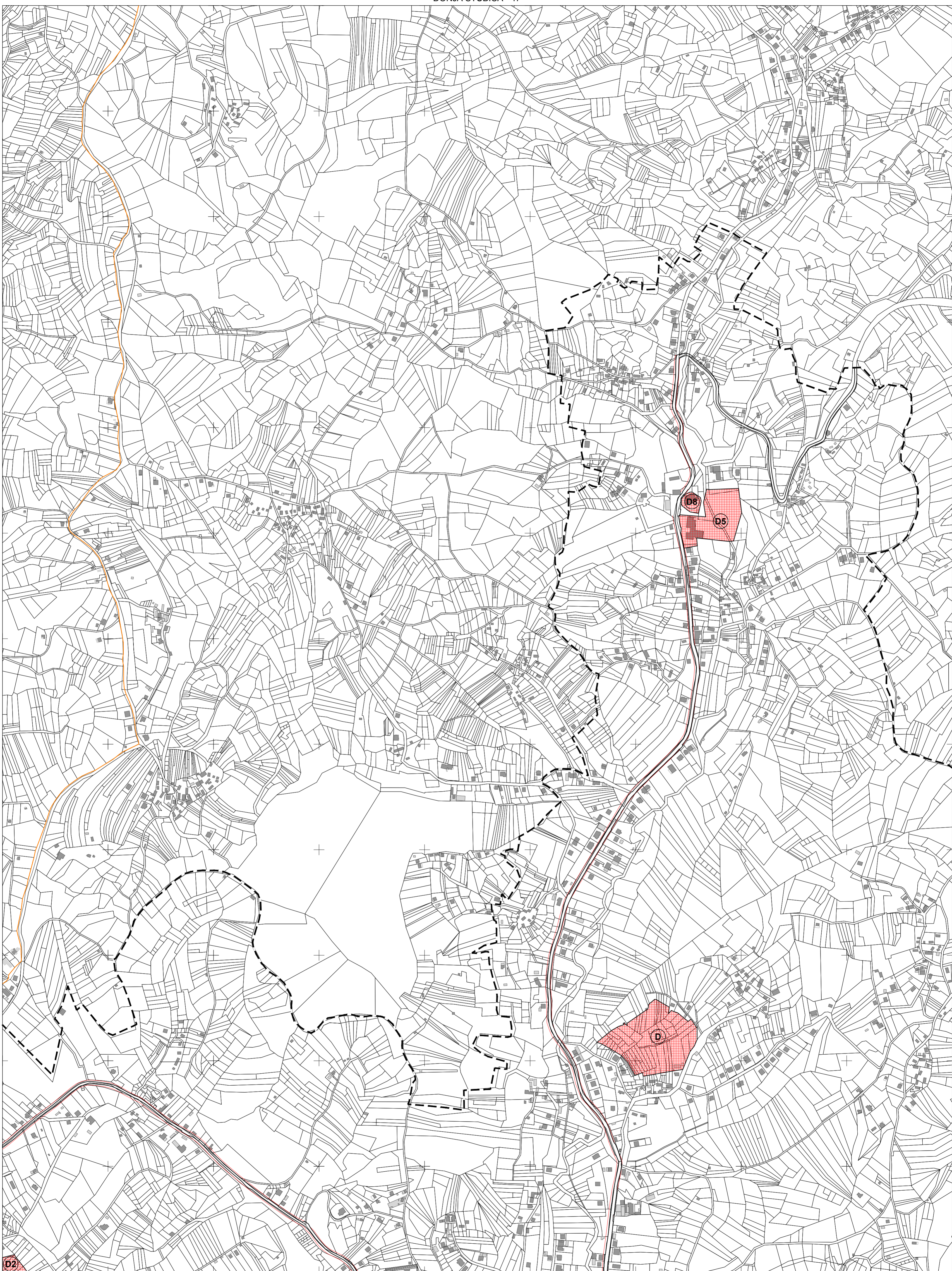
MJERILO 1:5000

ZAGREB - 6

5
081
000

DONJA STUBICA - 47

PRIJEDLOG PLANA ZA
PONOVNJU JAVNU
RASPRAVU



ZAGREB - 6

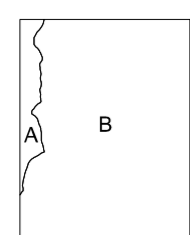
ZAGREB - 8

ZAGREB - 17

D2

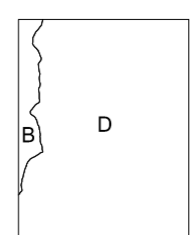
5
082
000
250

5
082
000
250




KATASTARSKE OPĆINE:

- A - Markuševac
- B - Čučerje



IZMJERA:

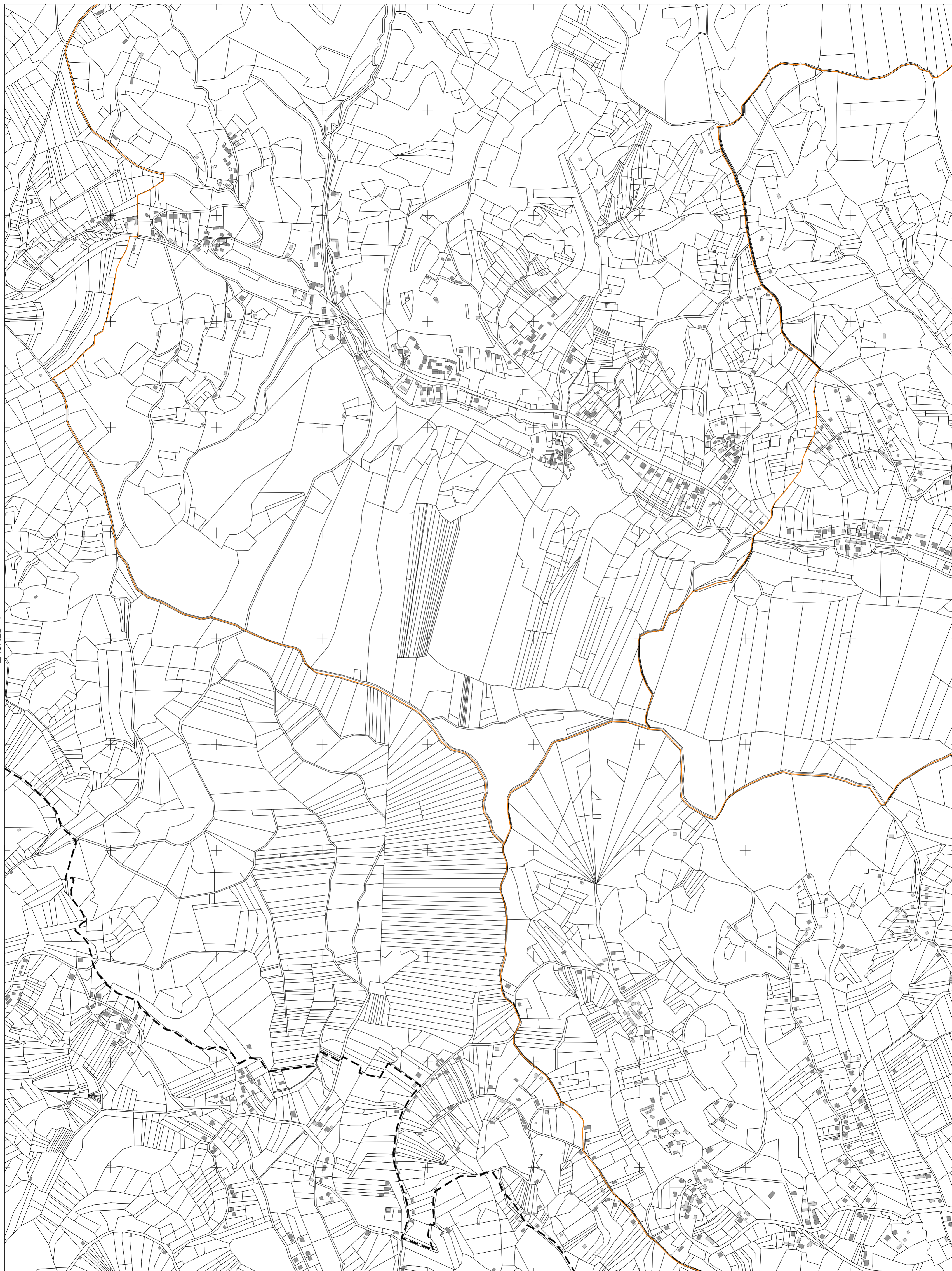
- A - tahimetrija, ortogonal
- B - fotogrametrija
- C - komasacija
- D - grafička



MJERILO 1:5000

Izrada: Gradski ured za katastar i geodetske poslove Grada Zagreba
prosinac 2013.

ZAGREB - 7



ZAGREB - 7

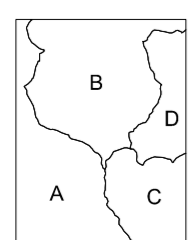
ZAGREB - 9

ZAGREB - 18


5
593
250

5
082
000


5
585
500



KATASTARSKE OPĆINE:
 A - Čučerje
 B - Goranec
 C - Đurđekovec
 D - Vugrovec



IZMJERA:
 A - tahimetrija, ortogonal
 B - fotogrametrija
 C - komasacija
 D - grafička



MJERILO 1:5000

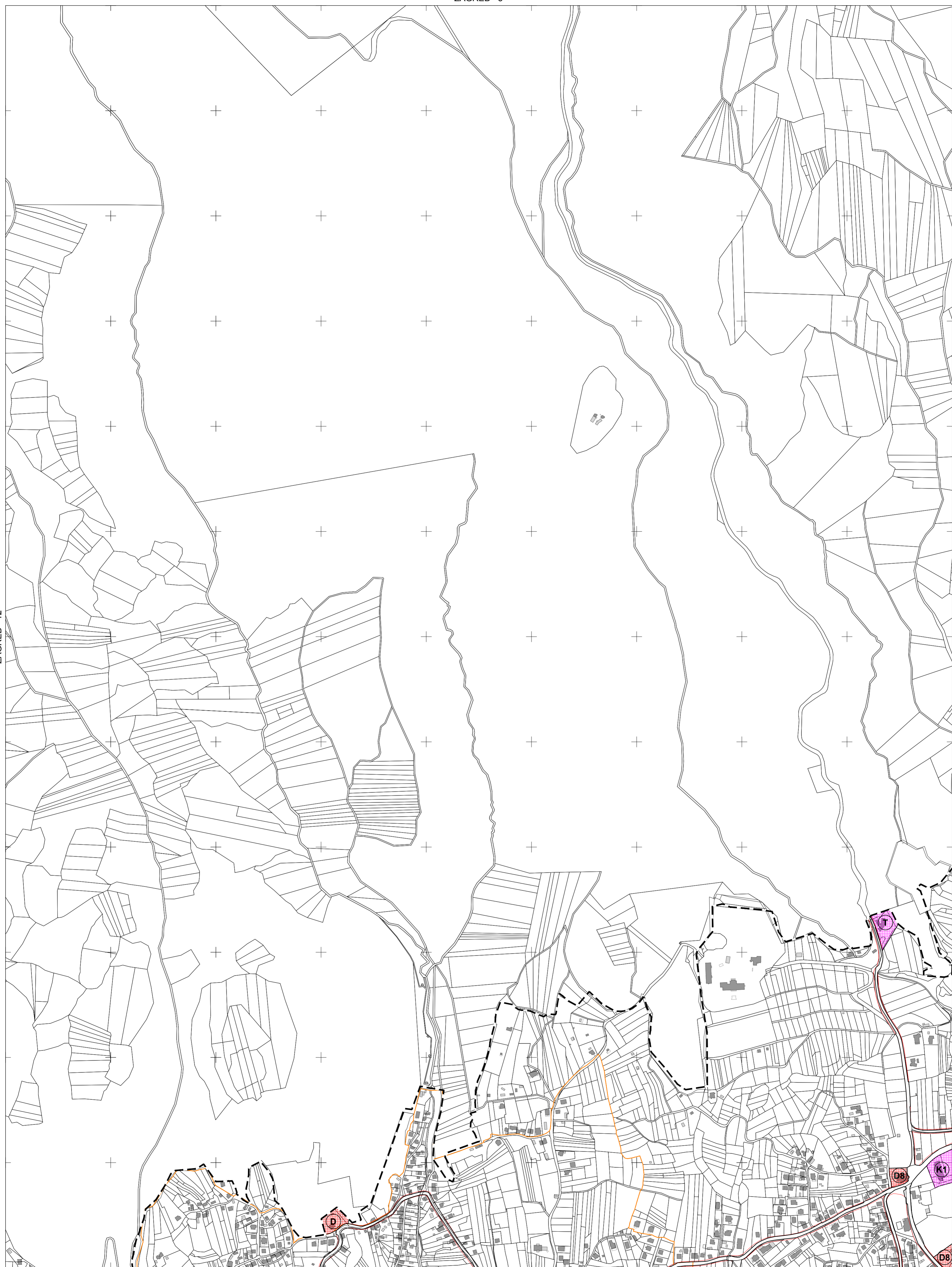
Izrada: Gradski ured za katastar i geodetske poslove Grada Zagreba
 prosinac 2013.

ZAGREB - 3

PRIJEDLOG PLANA ZA
PONOVNJU JAVNU
RASPRAVU

ZAGREB - 12

ZAGREB - 14

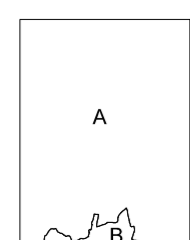


ZAGREB - 23

Izrada: Gradski ured za katastar i geodetske poslove Grada Zagreba
prosinac 2013.

000
5
27,5


5
076
000
574
250



KATASTARSKE OPĆINE:
A - Sestine
B - Mikulčići



IZMJERA:
A - tahimetrija, ortogonal
B - fotogrametrija
C - komasacija
D - grafička



MJERILO 1:5000

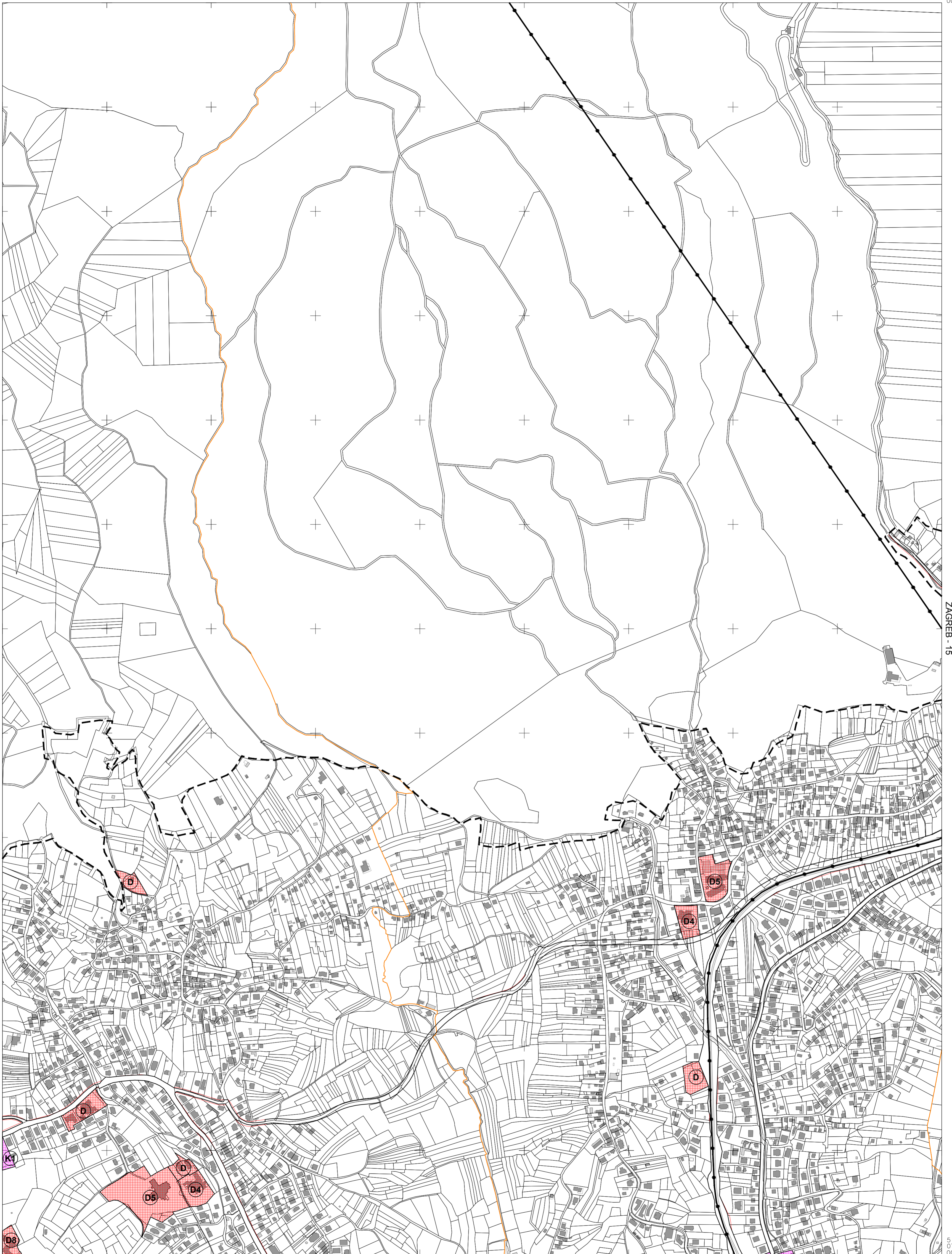
ZAGREB - 13

ZAGREB - 4

PRIJEDLOG PLANA ZA
PONOVNJU JAVNU
RASPRUVU

ZAGREB - 13

ZAGREB - 15

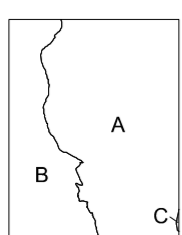


ZAGREB - 24

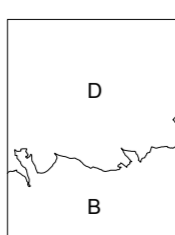
Izrada: Gradski ured za katastar i geodetske poslove Grada Zagreba
prosinac 2013.

082
5
24


5
079
000
576
500



KATASTARSKE OPĆINE:
A - Gračani
B - Šestine
C - Remete

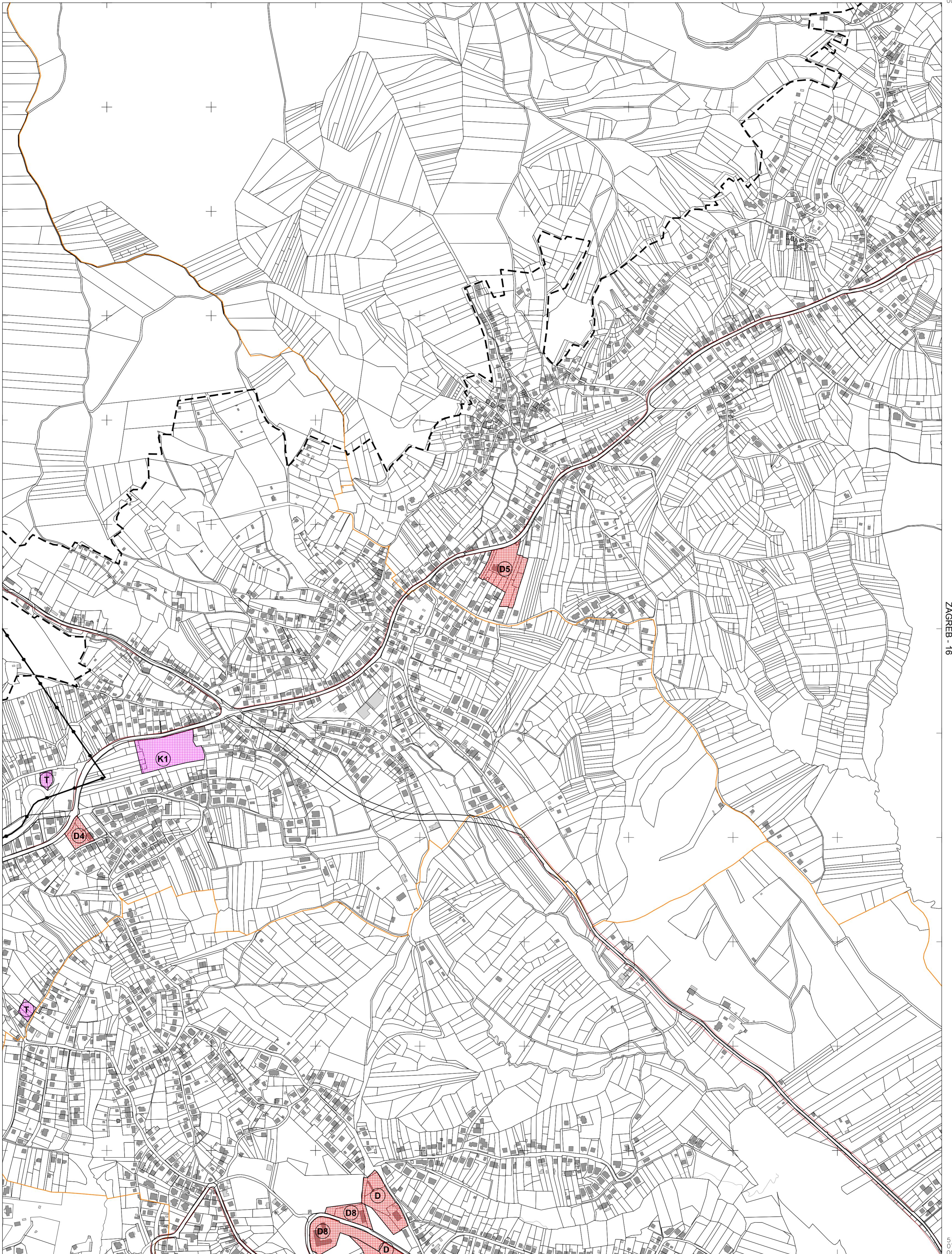


IZMJERA:
A - tahimetrija, ortogonal
B - fotogrametrija
C - komasacija
D - grafička



MJERILO 1:5000

ZAGREB - 14



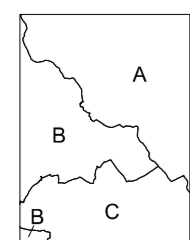
ZAGREB - 14

ZAGREB - 16

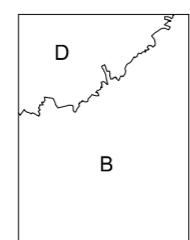
ZAGREB - 25

005
945
5

5
079
000



KATASTARSKE OPĆINE:
A - Markuševac
B - Gračani
C - Remete



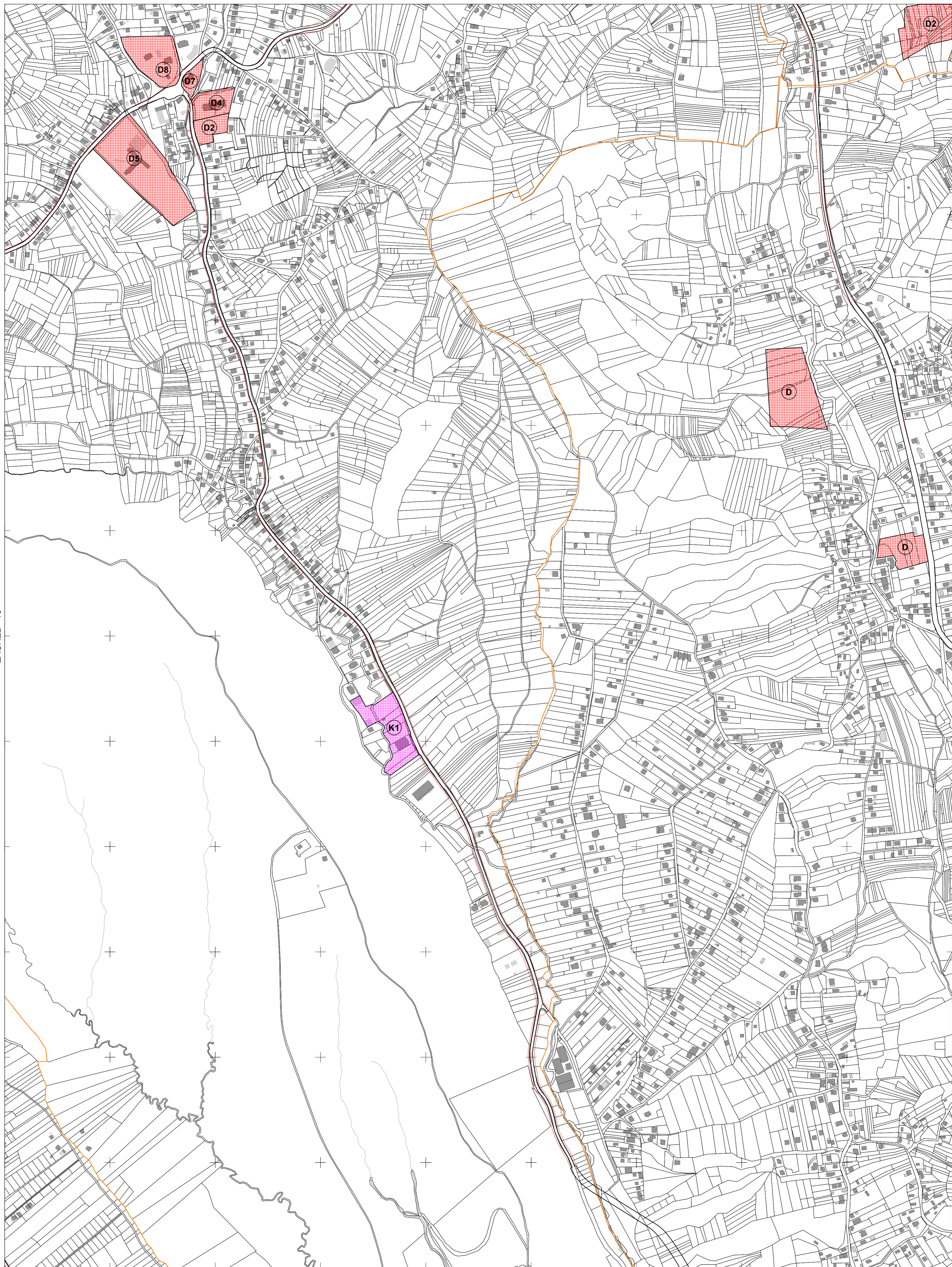
IZMJERA:
A - tahimetrija, ortogonal
B - fotogrametrija
C - komasacija
D - grafička



MJERILO 1:5000

Izrada: Gradski ured za katastar i geodetske poslove Grada Zagreba
prosinac 2013.

5
078
750



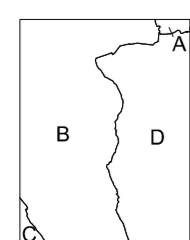
ZAGREB - 15

ZAGREB - 17

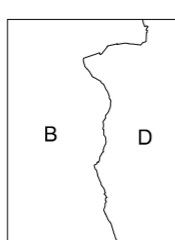
ZAGREB - 26

052
875
5


5
079
000
5
511
000



KATASTARSKE OPĆINE:
A - Čučerje
B - Markuševac
C - Remete
D - Granešina



IZMJERA:
A - tahimetrija, ortogonal
B - fotogrametrija
C - komasacija
D - grafička

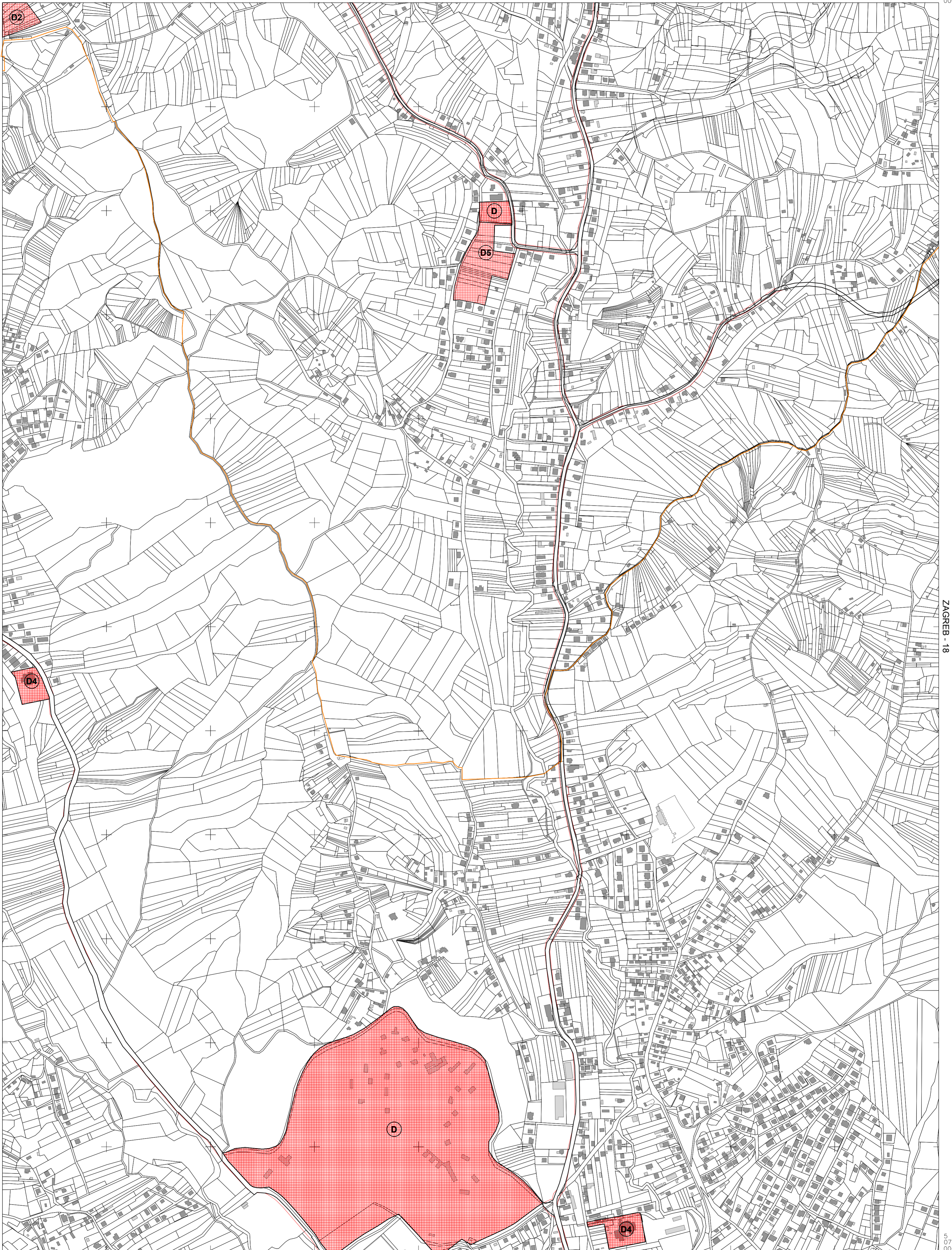


MJERILO 1:5000

Izrada: Gradski ured za katastar i geodetske poslove Grada Zagreba
prosinac 2013.

ZAGREB - 7

PRIJEDLOG PLANA ZA
PONOVNJU JAVNU
RASPRAVU



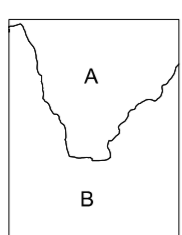
ZAGREB - 16

ZAGREB - 18

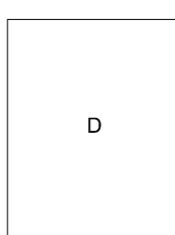
ZAGREB - 27

000
195
5


5
079
000



KATASTARSKE OPĆINE:
A - Čučerje
B - Granešina



IZMJERA:
A - tahimetrija, ortogonal
B - fotogrametrija
C - komasacija
D - grafička



MJERILO 1:5000

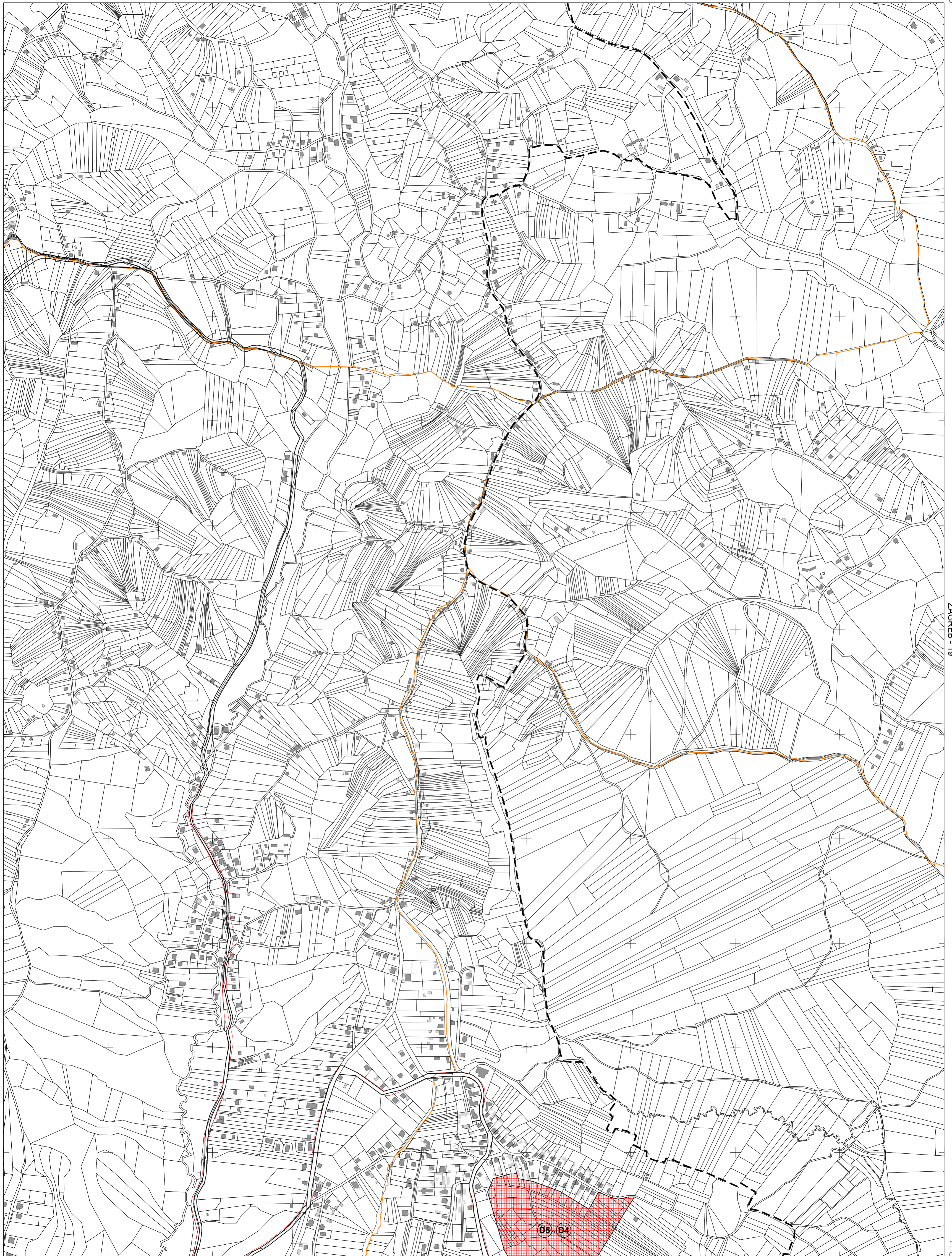
Izrada: Gradski ured za katastar i geodetske poslove Grada Zagreba
prosinac 2013.

5
079
000

ZAGREB - 17

ZAGREB - 17


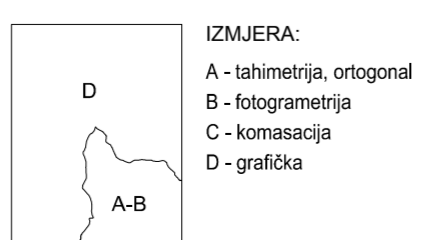
ZAGREB - 19



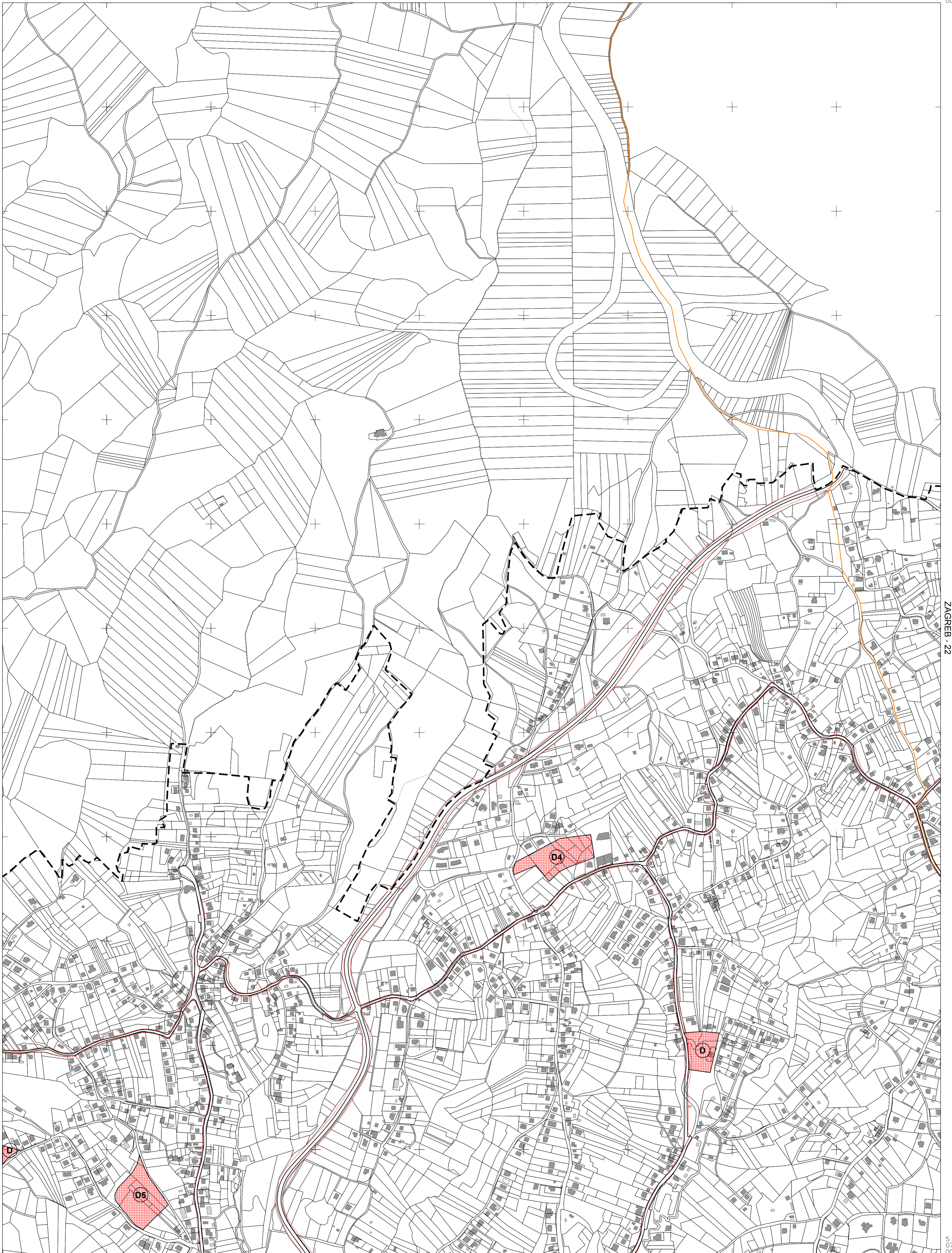
ZAGREB - 28

Izrada: Gradski ured za katastar i geodetske poslove Grada Zagreba
prosinac 2013.

5
079
000
5
585
500



MJERILO 1:5000

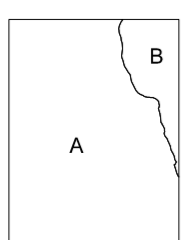


SAMOBOR - 30

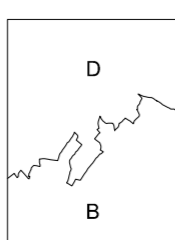
ZAGREB - 22

5 076 000

5 076 000



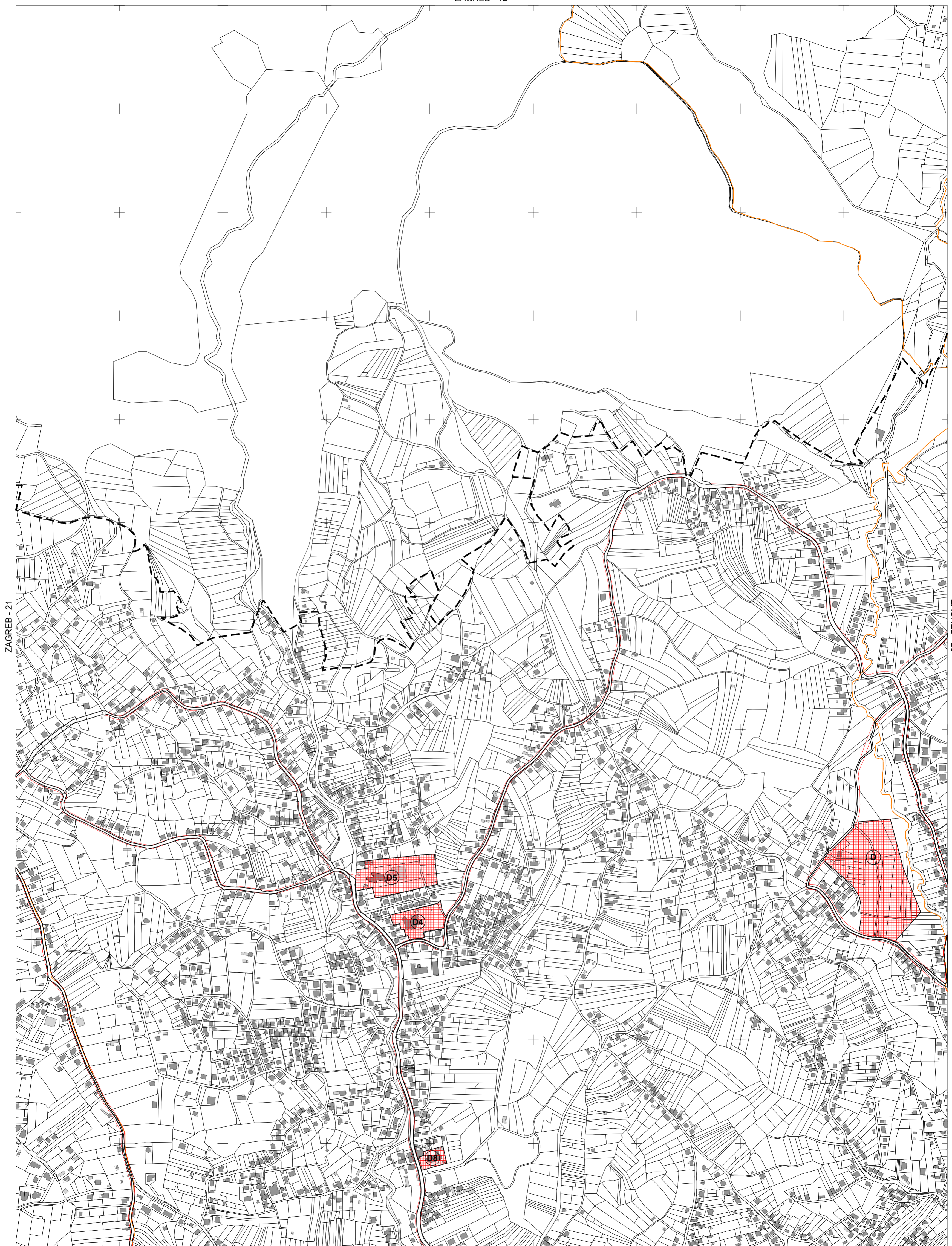
KATASTARSKE OPĆINE:
A - Gornji Stenjevec
B - Gornje Vrapče



IZMJERA:
A - tahimetrija, ortogonal
B - fotogrametrija
C - komasacija
D - grafička

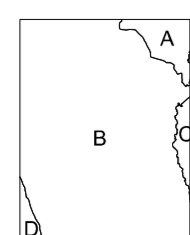


MJERILO 1:5000

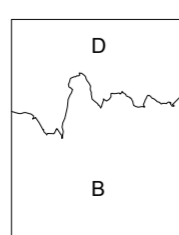


ZAGREB - 21


ZAGREB - 23



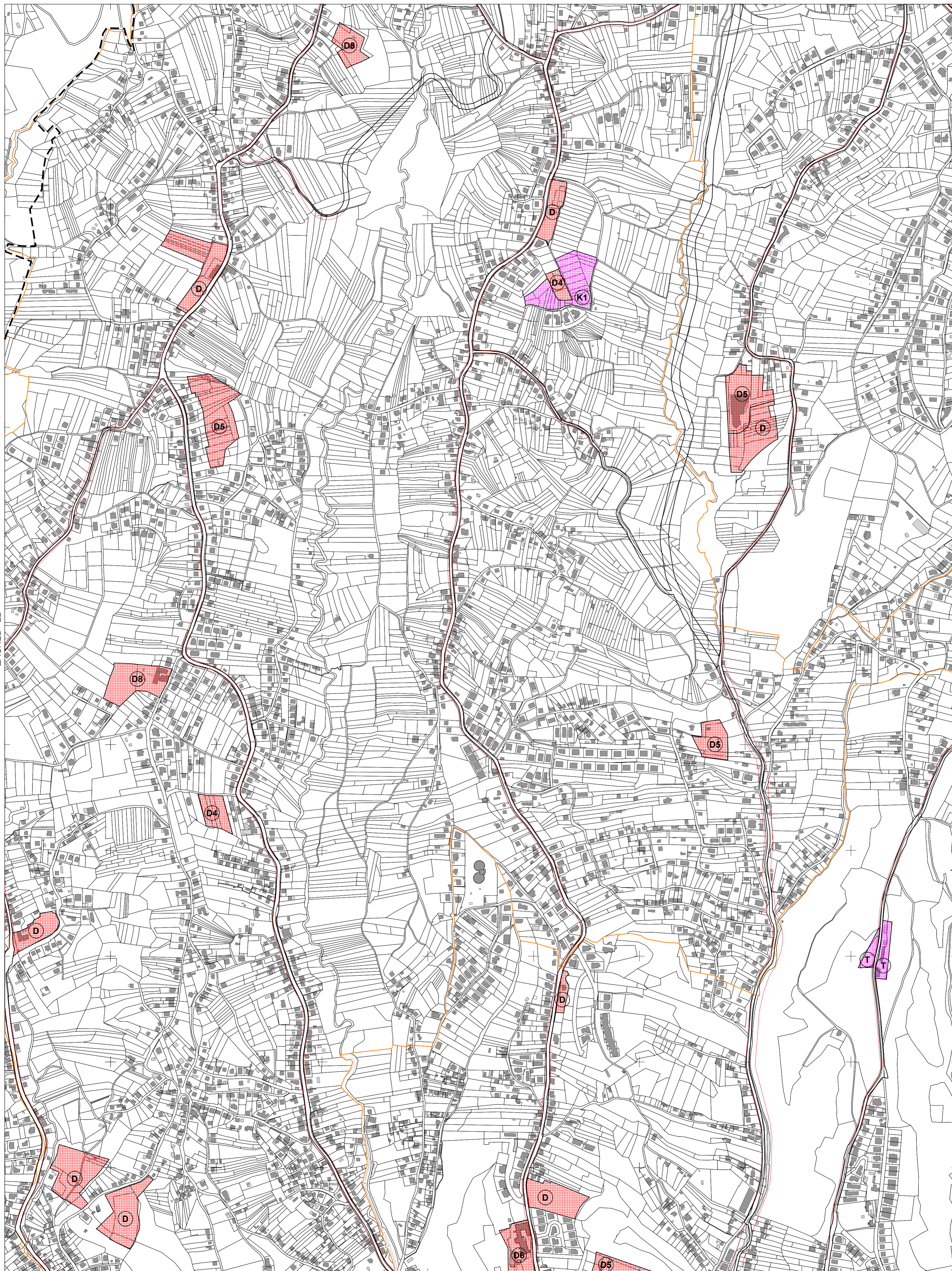
KATASTARSKE OPĆINE:
 A - Sestine
 B - Gornje Vrapče
 C - Mikulčići
 D - Gornji Stenjevec



IZMJERA:
 A - tahimetrija, ortogonal
 B - fotogrametrija
 C - komasacija
 D - grafička

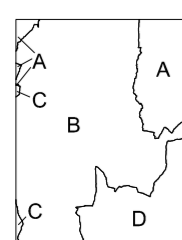


MJERILO 1:5000

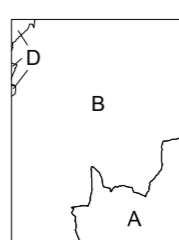


ZAGREB - 22


ZAGREB - 24



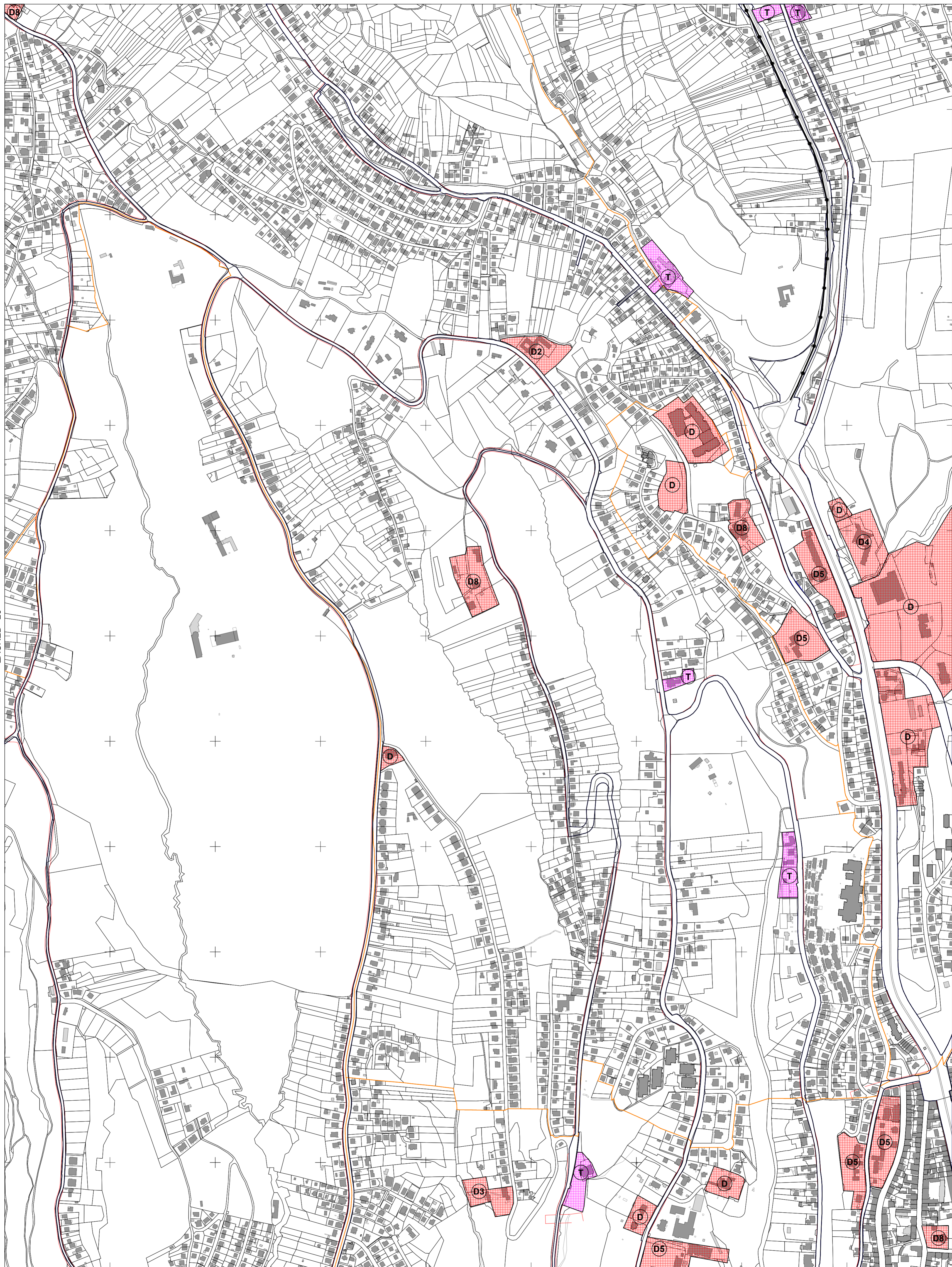
KATASTARSKE OPĆINE:
A - Sestine
B - Mikulčići
C - Gornje Vrapče
D - Črnomerec



IZMJERA:
A - tahimetrija, ortogonal
B - fotogrametrija
C - komasacija
D - grafička



MJERILO 1:5000



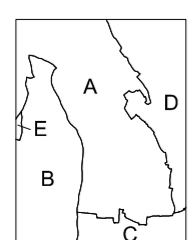
ZAGREB - 23

ZAGREB - 25

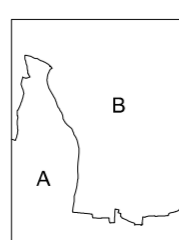
5
574
200

5
076
000


576
500



KATASTARSKE OPĆINE:
 A - Sestine
 B - Cromerec
 C - Centar
 D - Gračani
 E - Mikulići

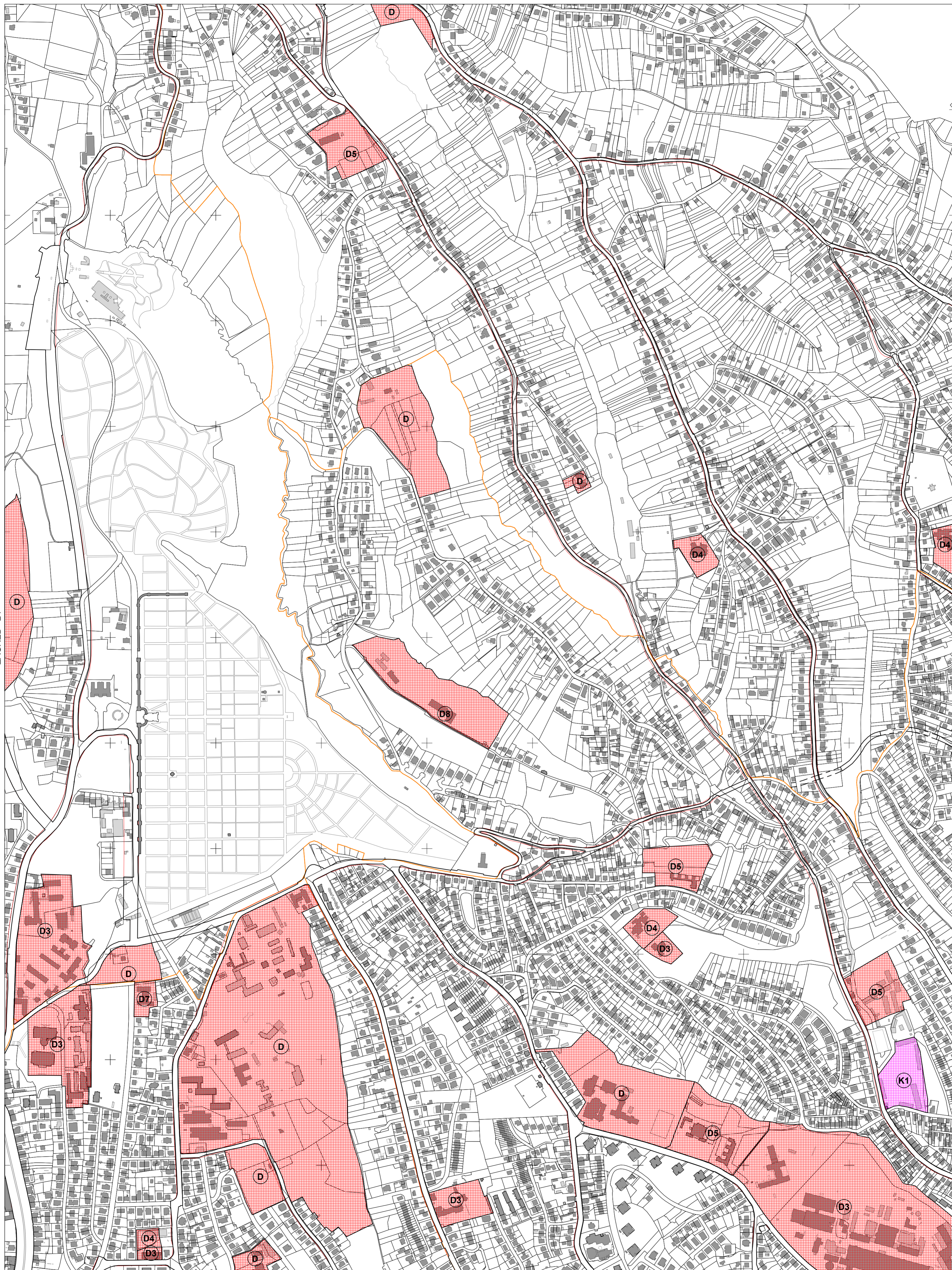


IZMJERA:
 A - tahimetrija, ortogonal
 B - fotogrametrija
 C - komasacija
 D - graficka



MJERILO 1:5000

Izrada: Gradski ured za katastar i geodetske poslove Grada Zagreba
 prosinac 2013.



ZAGREB - 24

ZAGREB - 26

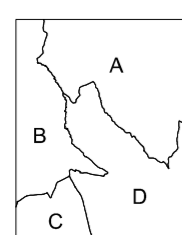
ZAGREB - 35

005
945
5

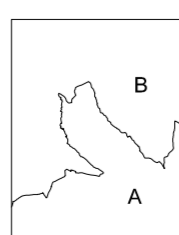
5
076
000

578
750


Izrada: Gradski ured za katastar i geodetske poslove Grada Zagreba
prosinac 2013.



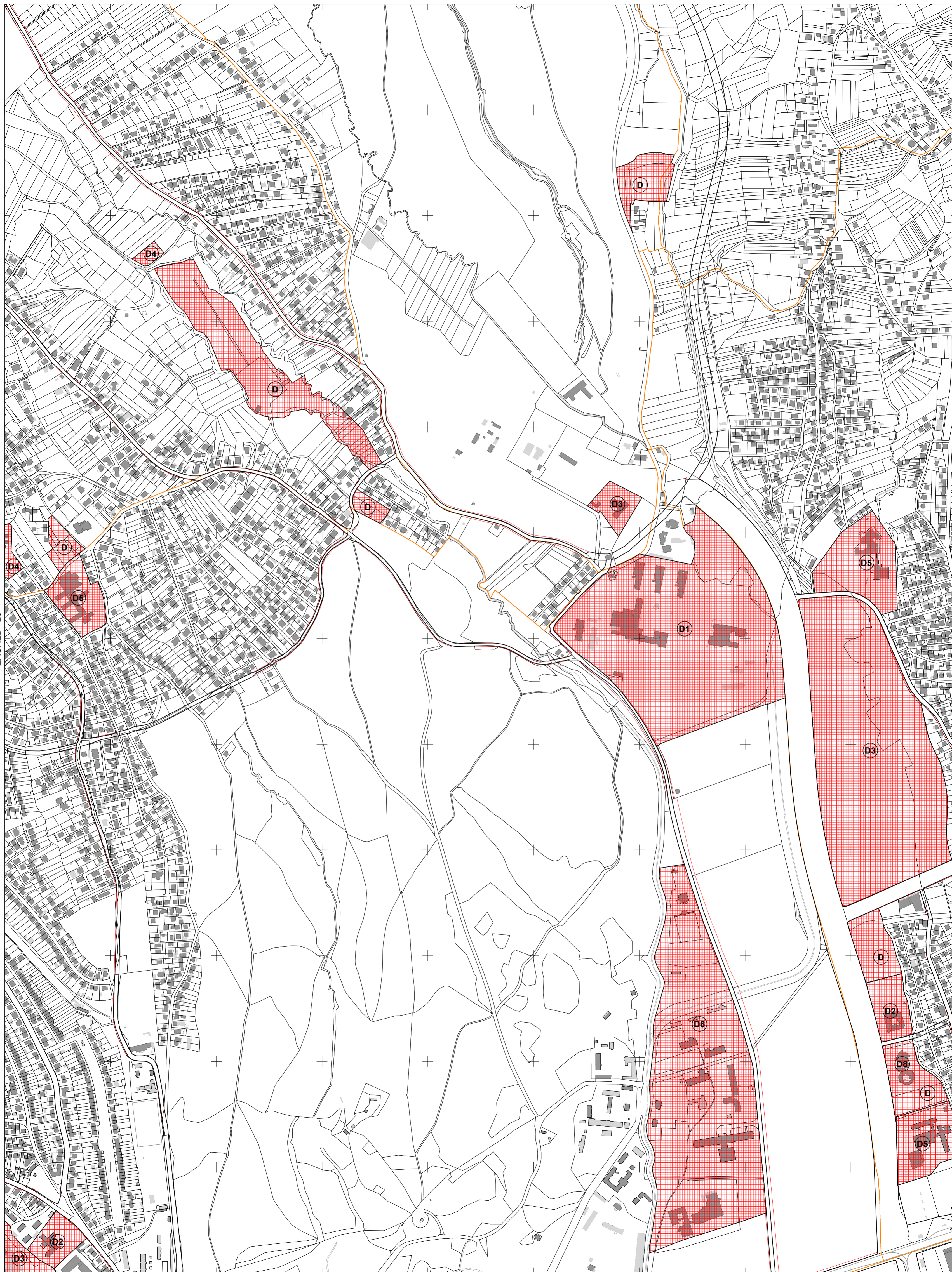
KATASTARSKE OPĆINE:
A - Remete
B - Gračani
C - Centar
D - Maksimir



IZMJERA:
A - tahimetrija, ortogonal
B - fotogrametrija
C - komasacija
D - grafička



MJERILO 1:5000

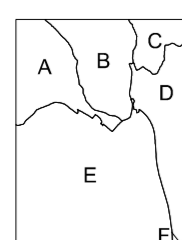


ZAGREB - 25

ZAGREB - 27

ZAGREB - 36


052/5
82/5



KATASTARSKE OPĆINE:
A - Remete
B - Markuševac
C - Granešina
D - Dubrava
E - Maksimir
F - Peščenica



IZMJERA:
A - tahimetrija, ortogonal
B - fotogrametrija
C - komasacija
D - grafička

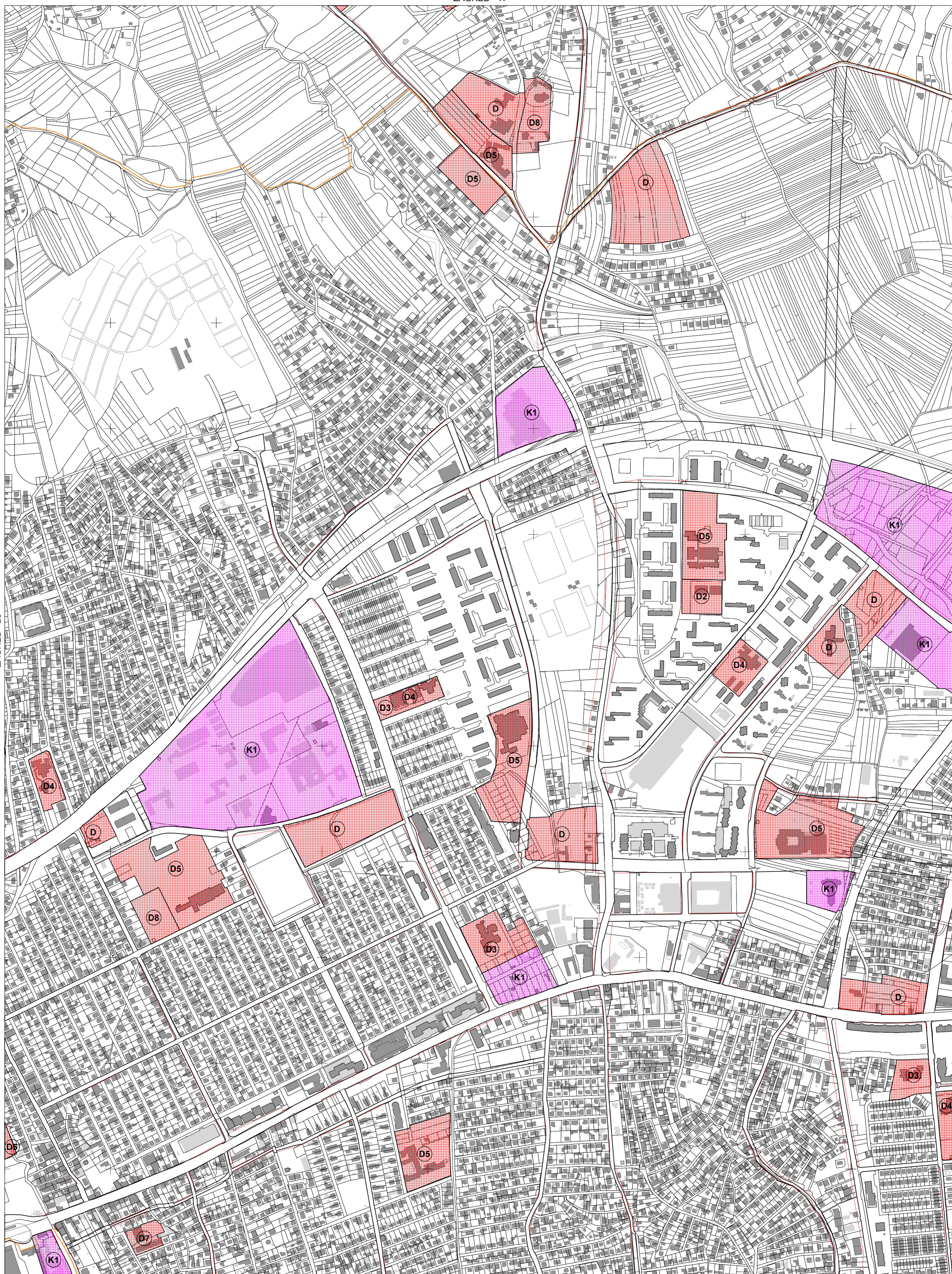


MJERILO 1:5000

Izrada: Gradski ured za katastar i geodetske poslove Grada Zagreba
prosinac 2013.

5
076
000

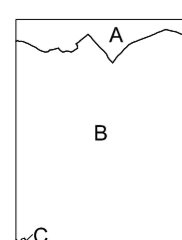
5
581



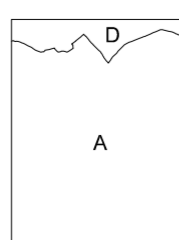
ZAGREB - 26

ZAGREB - 28


000
195
5



KATASTARSKE OPĆINE:
A - Granešina
B - Dubrava
C - Peščenica



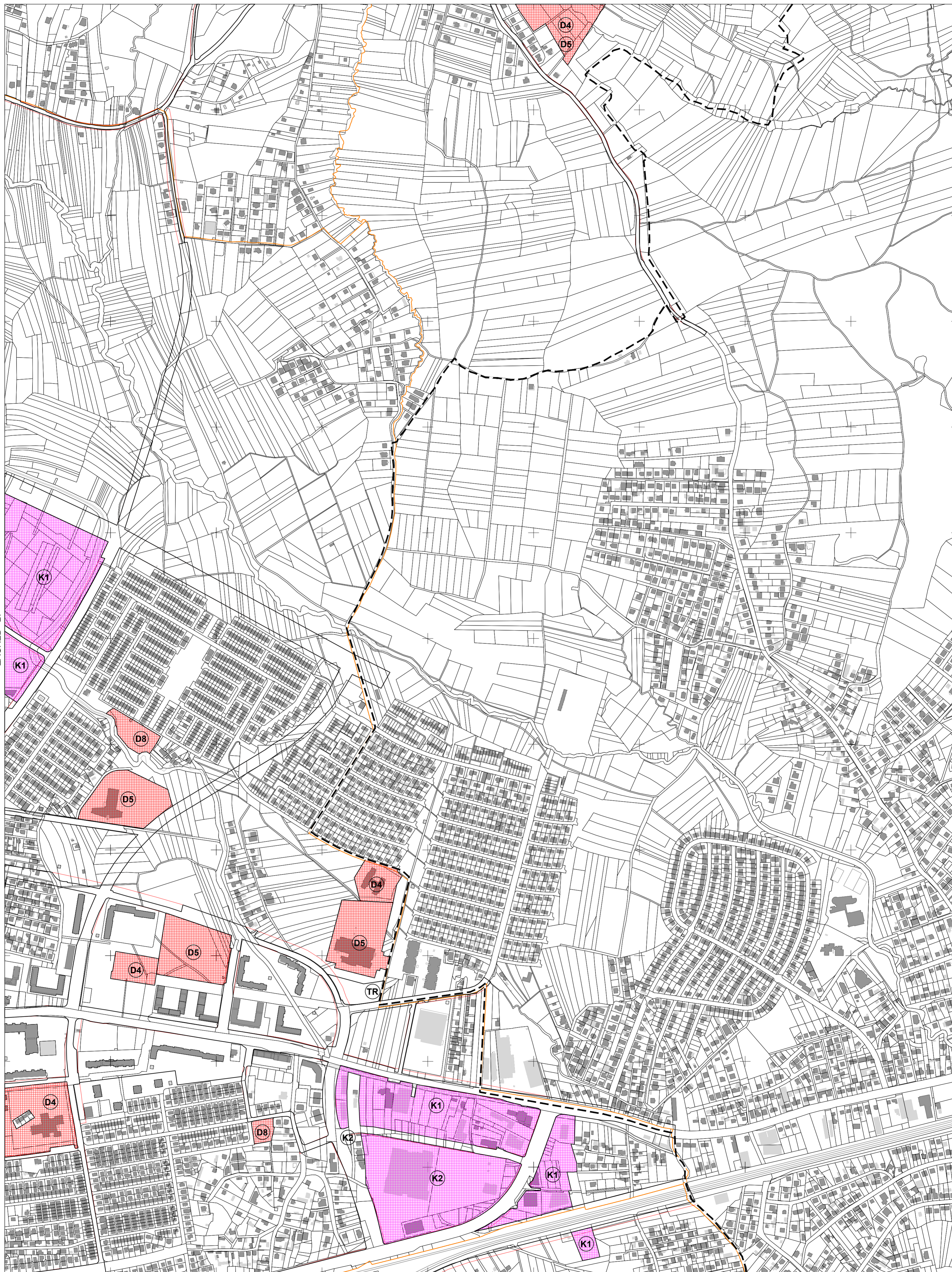
IZMJERA:
A - tahimetrija, ortogonal
B - fotogrametrija
C - komasacija
D - grafička



MJERILO 1:5000

ZAGREB - 18

PRIJEDLOG PLANA ZA
PONOVNU JAVNU
RASPRAVU



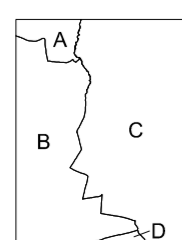
ZAGREB - 27

ZAGREB - 29

ZAGREB - 38

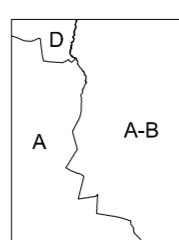
5
076
000

5
076
000




KATASTARSKE OPĆINE:

- A - Granešina
- B - Dubrava
- C - Sesvete
- D - Resnik



IZMJERA:

- A - tahimetrija, ortogonal
- B - fotogrametrija
- C - komasacija
- D - grafička

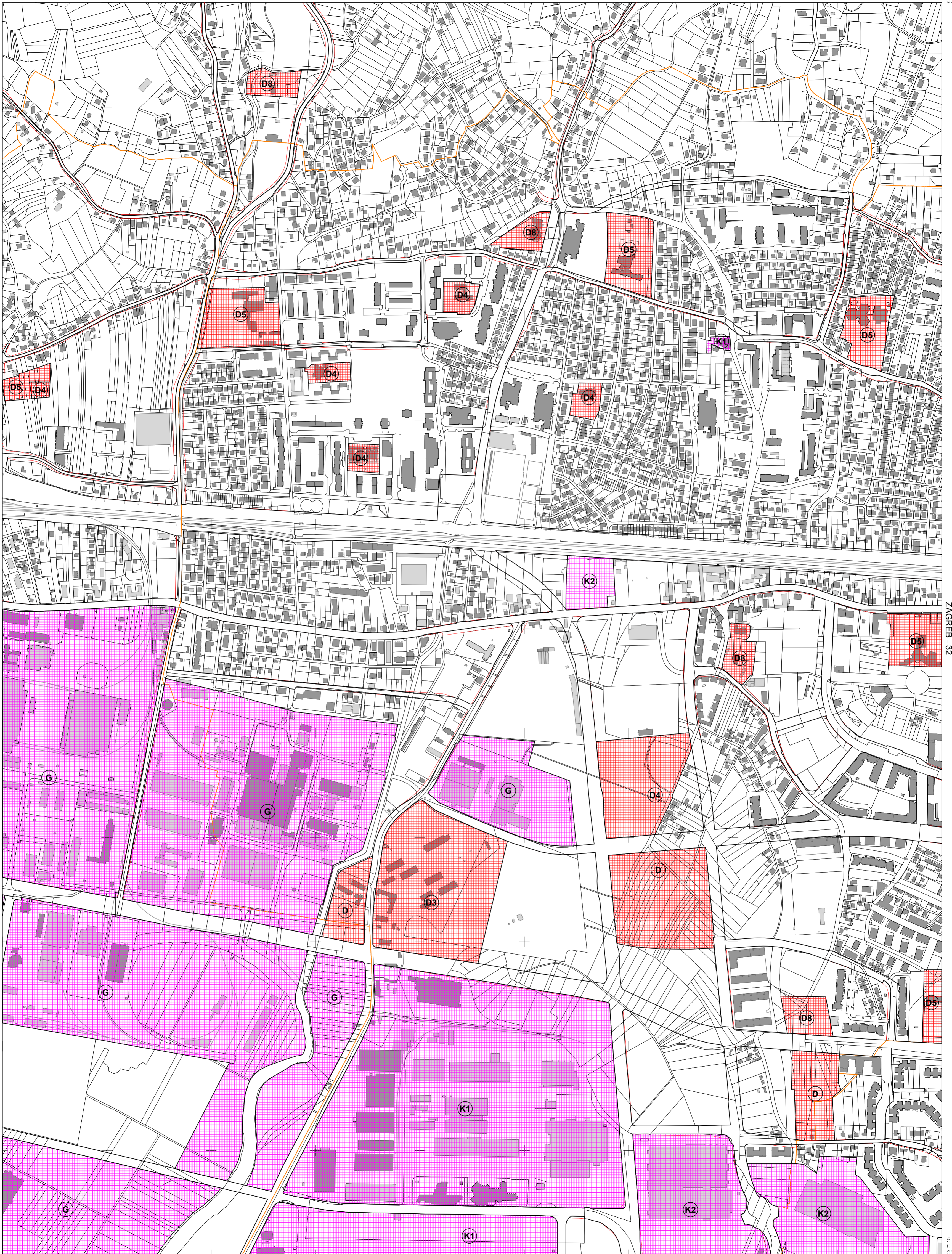


MJERILO 1:5000

Izrada: Gradski ured za katastar i geodetske poslove Grada Zagreba
prosinac 2013.

ZAGREB - 28

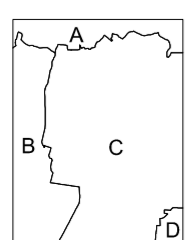
5
076
000



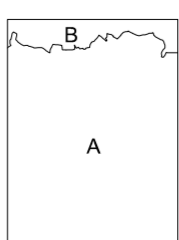
SAMOBOR - 40

ZAGREB - 32


005
495
5



KATASTARSKE OPĆINE:
A - Gornji Stenjevec
B - Podsused
C - Stenjevec
D - Vrapče



IZMJERA:
A - tahimetrija, ortogonal
B - fotogrametrija
C - komasacija
D - graficka

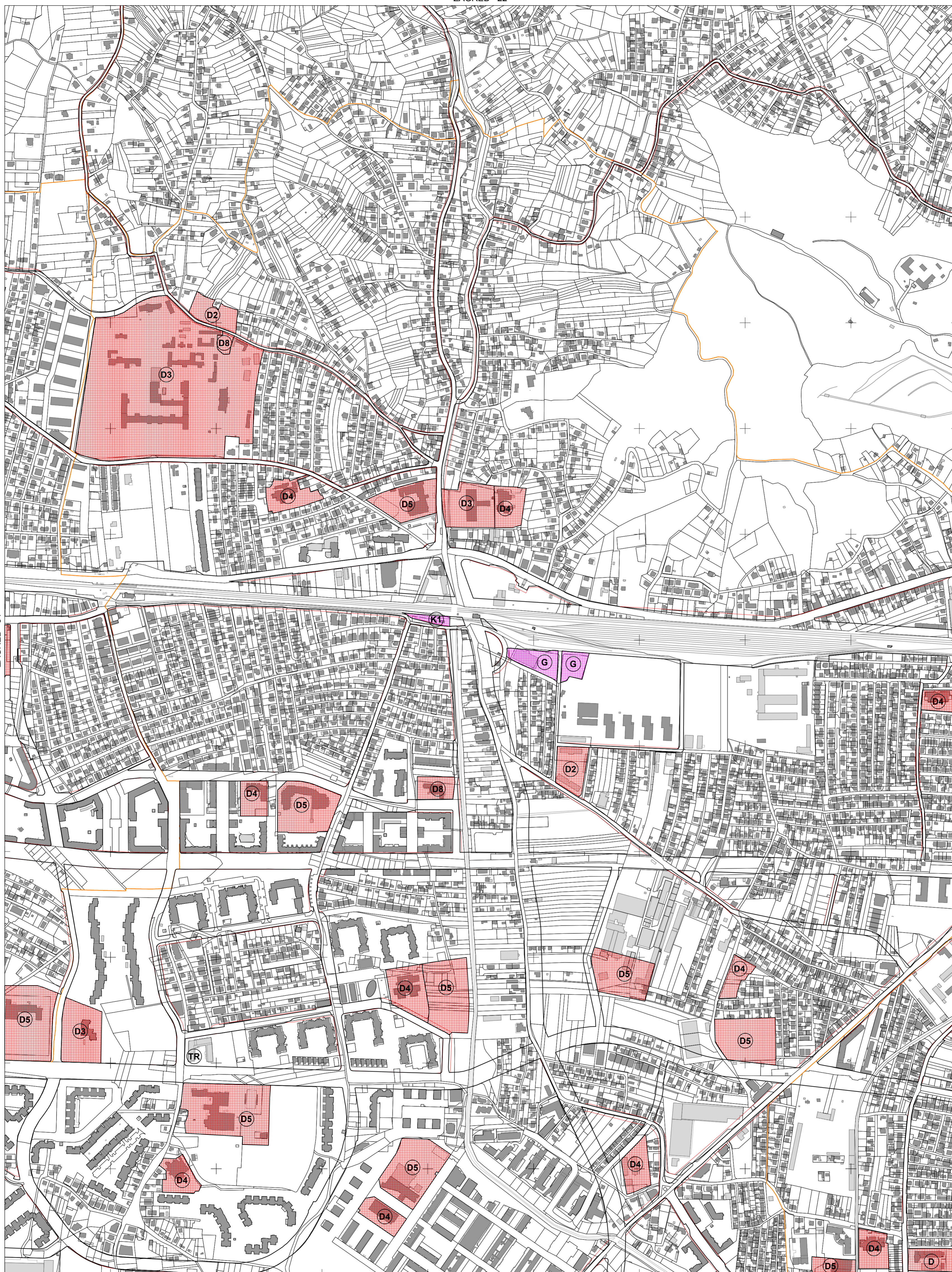


MJERILO 1:5000

Izrada: Gradski ured za katastar i geodetske poslove Grada Zagreba
prosinac 2013.

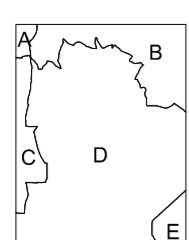
5
073
000

5
599
750



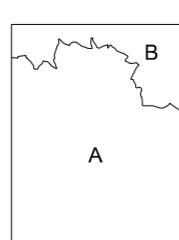
ZAGREB - 31

ZAGREB - 33




KATASTARSKE OPĆINE:

- A - Gornji Stenjevec
- B - Gornje Vrapče
- C - Stenjevec
- D - Vrapče
- E - Ruđeš

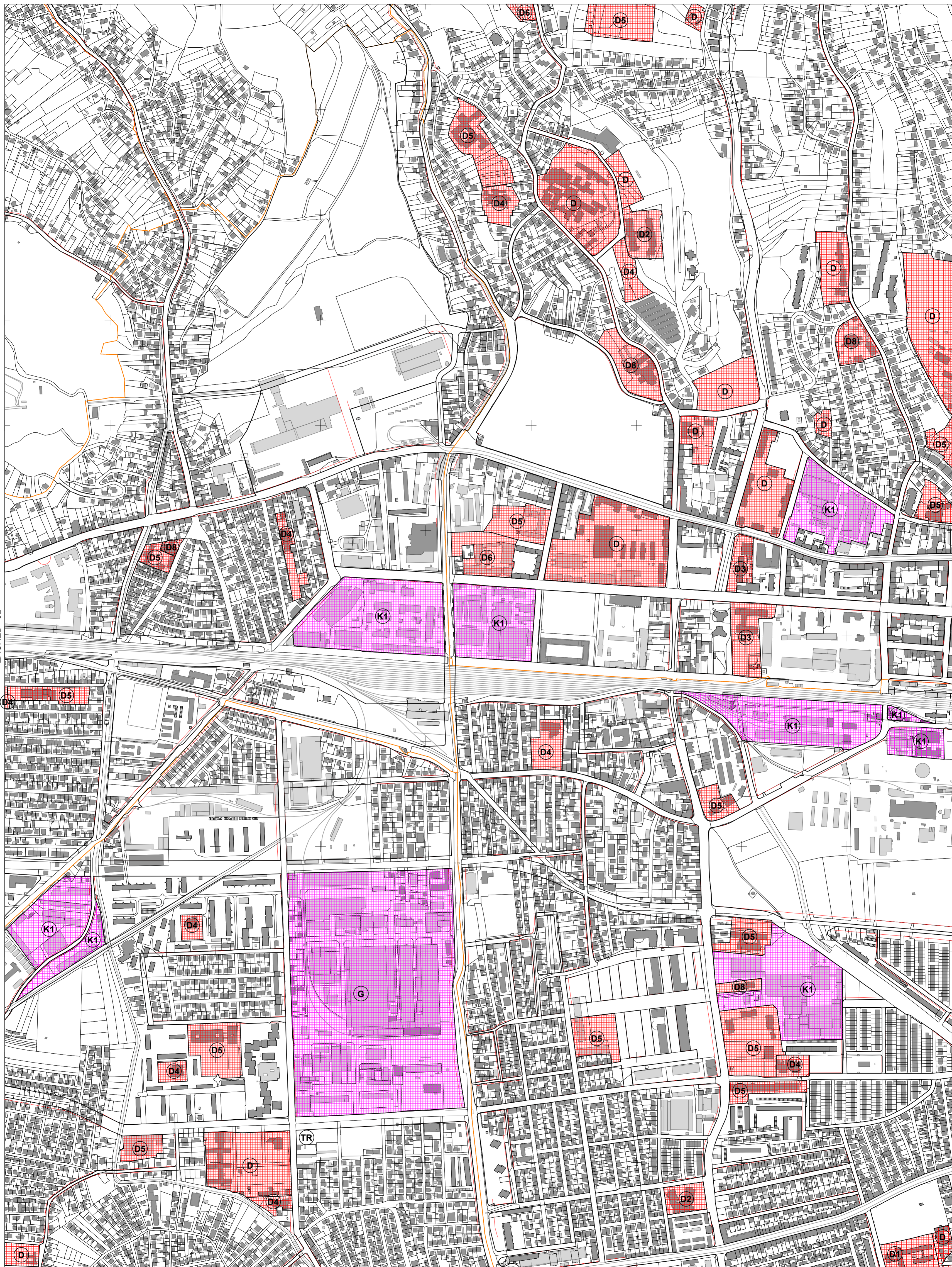


IZMJERA:

- A - tahimetrija, ortogonal
- B - fotogrametrija
- C - komasacija
- D - grafička



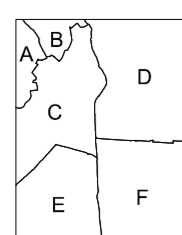
MJERILO 1:5000



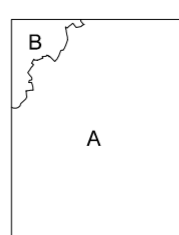
ZAGREB - 32

ZAGREB - 34


000
275
5



KATASTARSKE OPĆINE:
A - Gornje Vrapče
B - Mikulčići
C - Vrapče
D - Črnomerec
E - Rušeš
F - Trešnjevka



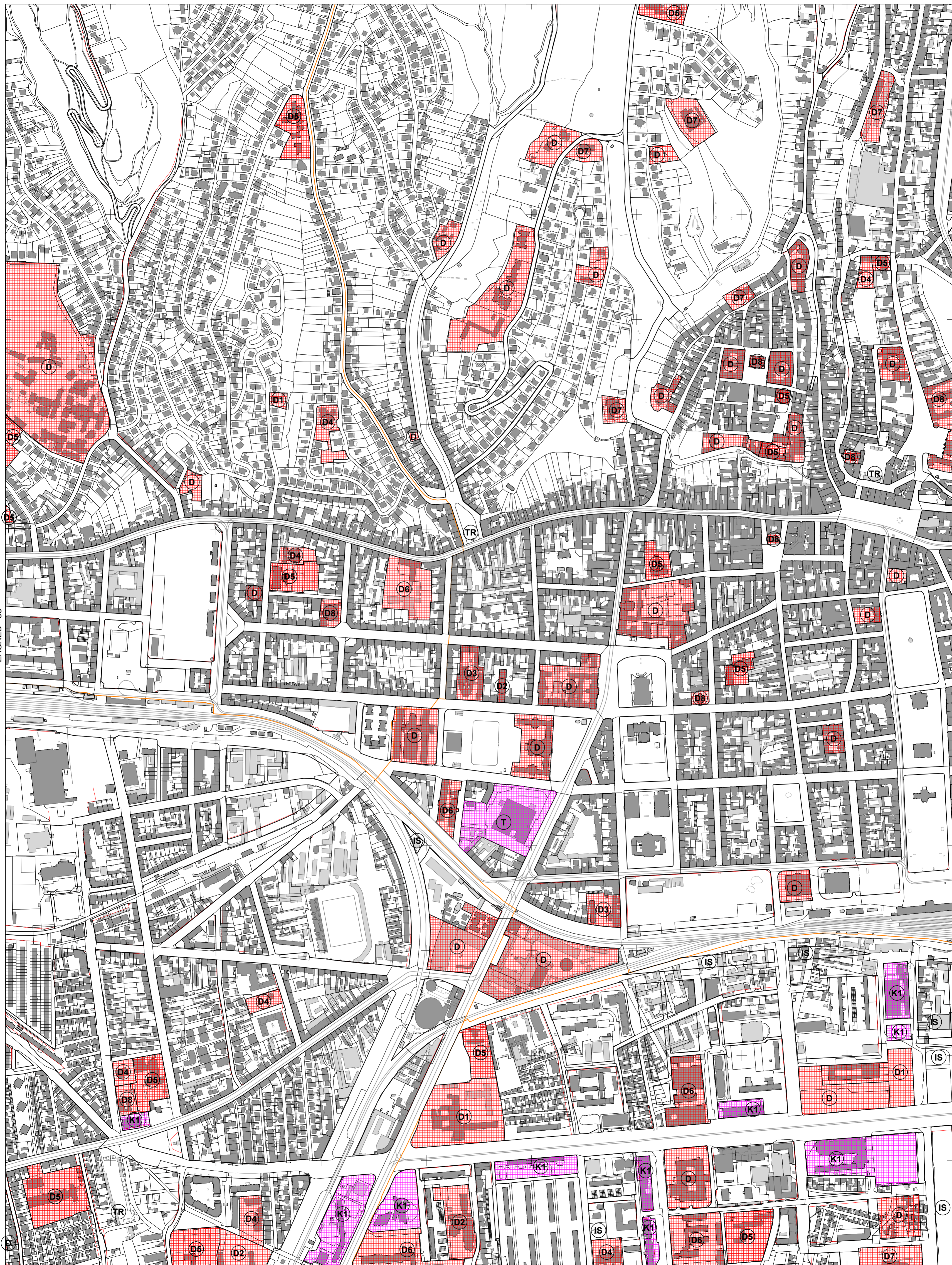
IZMJERA:
A - tahimetrija, ortogonal
B - fotogrametrija
C - komasacija
D - grafička



MJERILO 1:5000

Izrada: Gradski ured za katastar i geodetske poslove Grada Zagreba
prosinac 2013.

5
073
000
574
250



ZAGREB - 33

ZAGREB - 35

ZAGREB - 44

Izrada: Gradski ured za katastar i geodetske poslove Grada Zagreba
prosinac 2013.

5
073
000


5
576
500

KATASTARSKE OPĆINE:

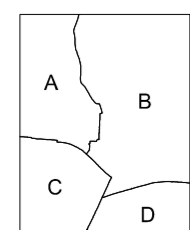
- A - Črnomerec
- B - Centar
- C - Trešnjevka
- D - Trnje

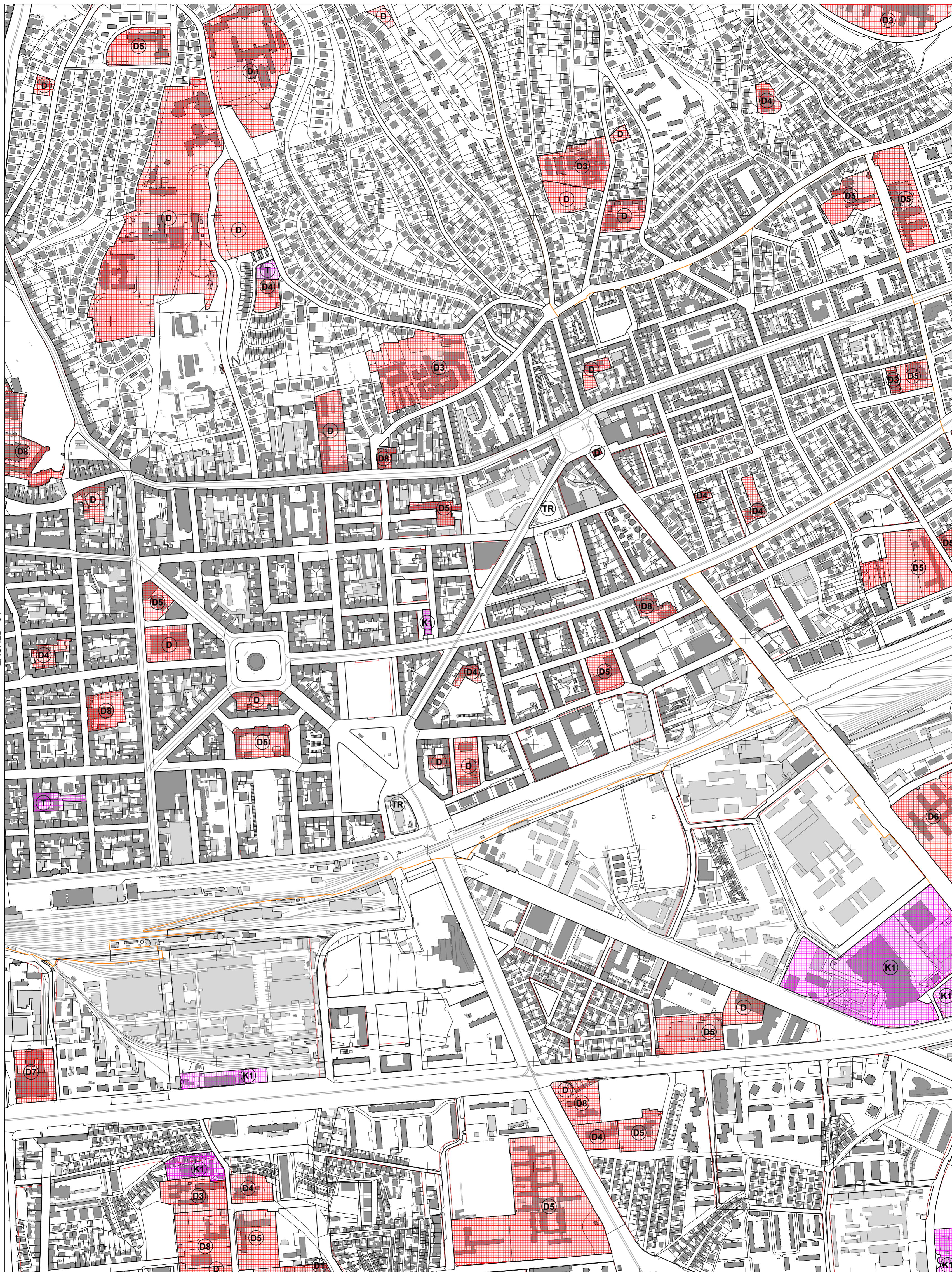
IZMJERA:

- A - tahimetrija, ortogonal
- B - fotogrametrija
- C - komasacija
- D - grafička



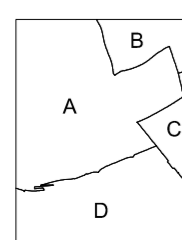
MJERILO 1:5000






ZAGREB - 34


ZAGREB - 36



KATASTARSKE OPĆINE:
A - Centar
B - Maksimir
C - Peščenica
D - Trnje

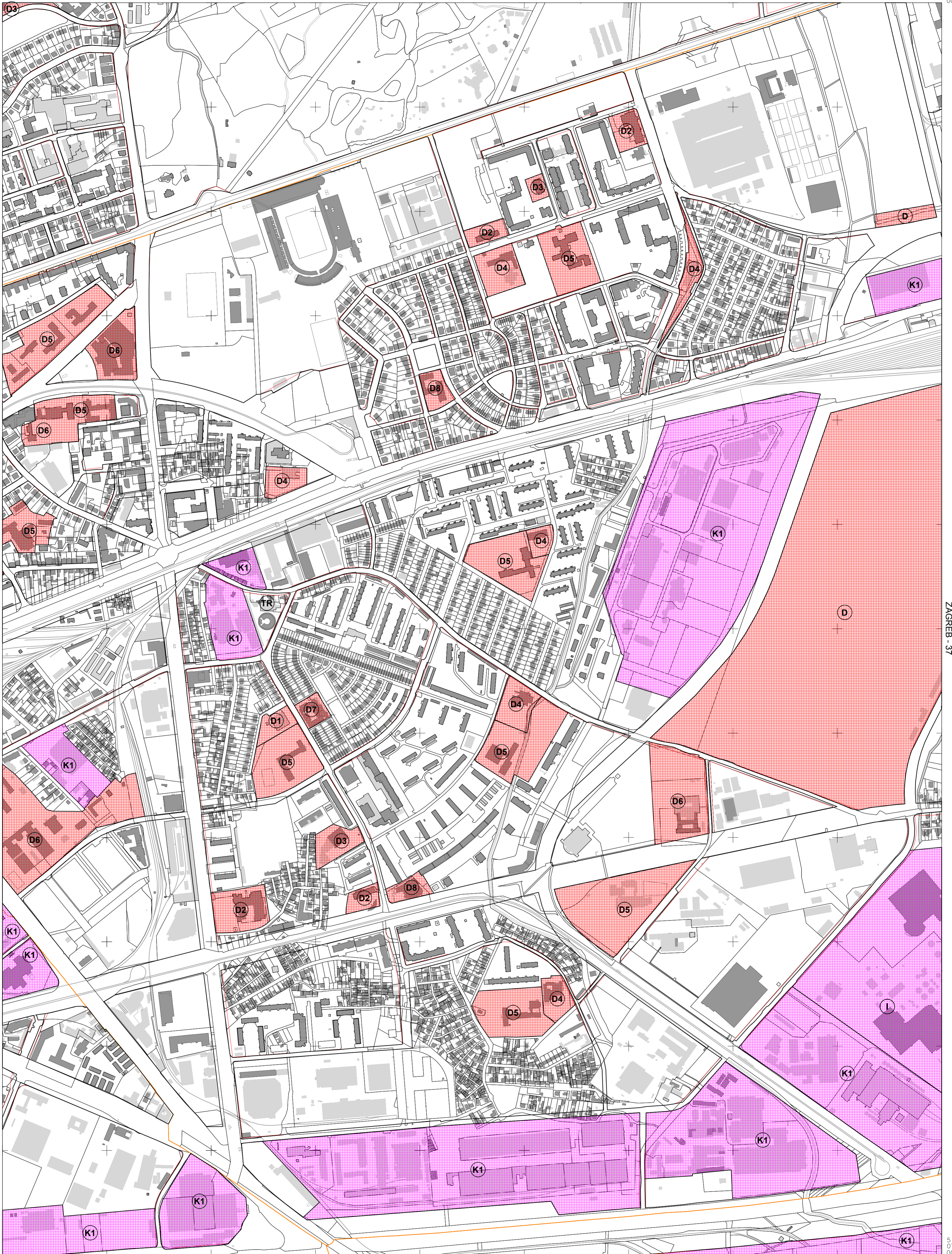


IZMJERA:
A - tahimetrija, ortogonal
B - fotogrametrija
C - komasacija
D - grafička



MJERILO 1:5000

Izrada: Gradski ured za katastar i geodetske poslove Grada Zagreba
prosinac 2013.

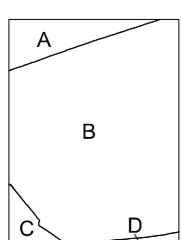


ZAGREB - 35


ZAGREB - 37

05/15 84/5


5 073 000 5/11



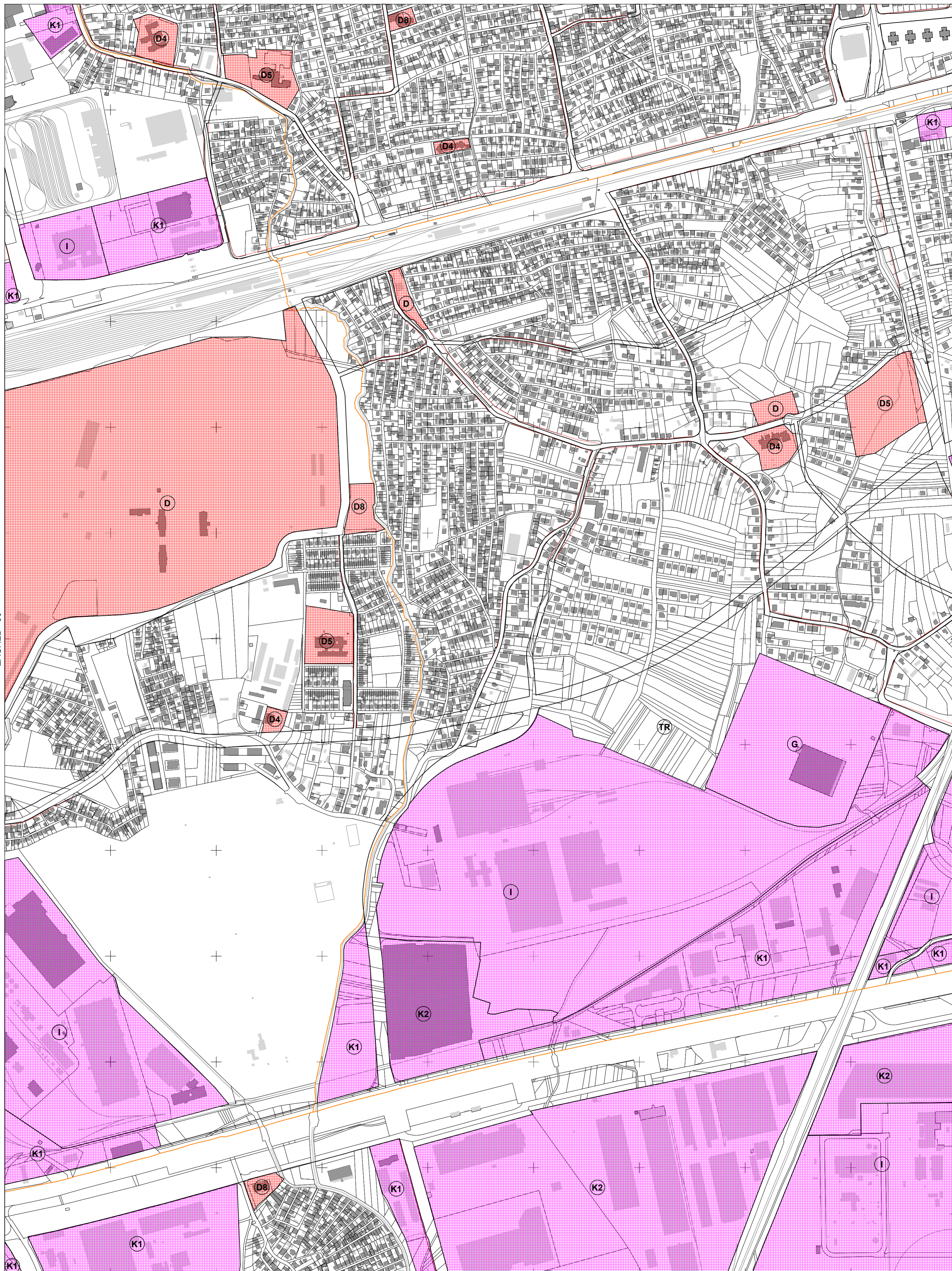
KATASTARSKE OPĆINE:
 A - Maksimir
 B - Peščenica
 C - Trnje
 D - Zitnjak



IZMJERA:
 A - tahimetrija, ortogonal
 B - fotogrametrija
 C - komasacija
 D - grafička



MJERILO 1:5000



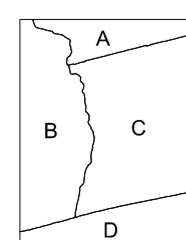
ZAGREB - 36

ZAGREB - 38

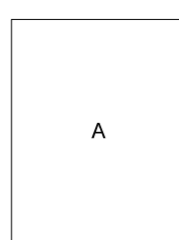
ZAGREB - 47

000
195
5


5
073
000



KATASTARSKE OPĆINE:
A - Dubrava
B - Peščenica
C - Resnik
D - Zrinjak

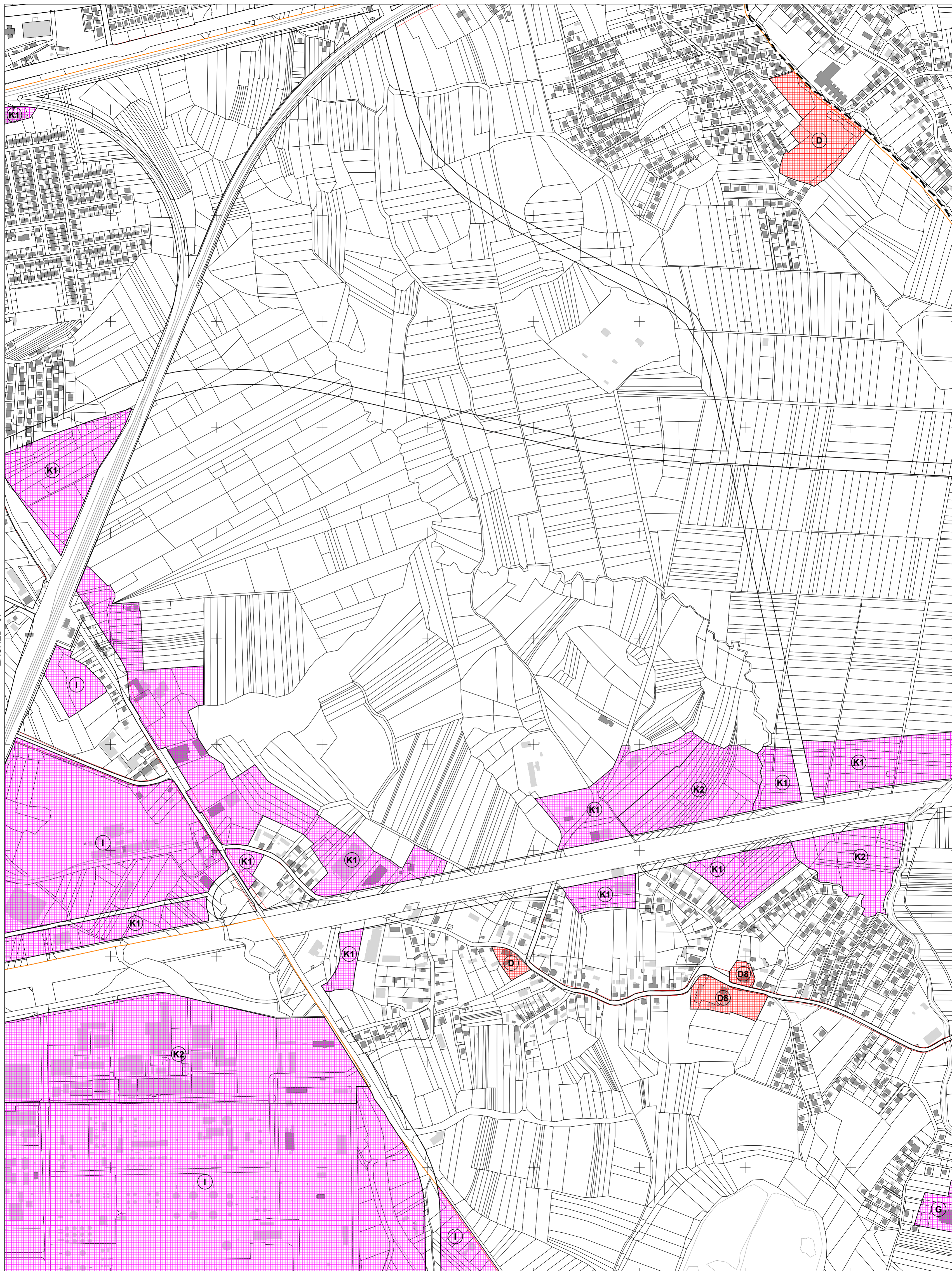


IZMJERA:
A - tahimetrija, ortogonal
B - fotogrametrija
C - komasacija
D - grafička



MJERILO 1:5000

Izrada: Gradski ured za katastar i geodetske poslove Grada Zagreba
prosinac 2013.



ZAGREB - 37

ZAGREB - 39

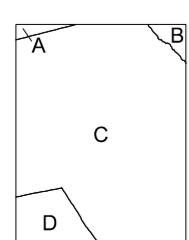
062
5
38

ZAGREB - 48

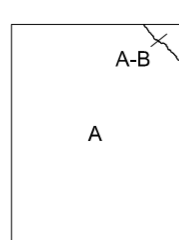
Izrada: Gradski ured za katastar i geodetske poslove Grada Zagreba
prosinac 2013.

5
073
000


5
585
500



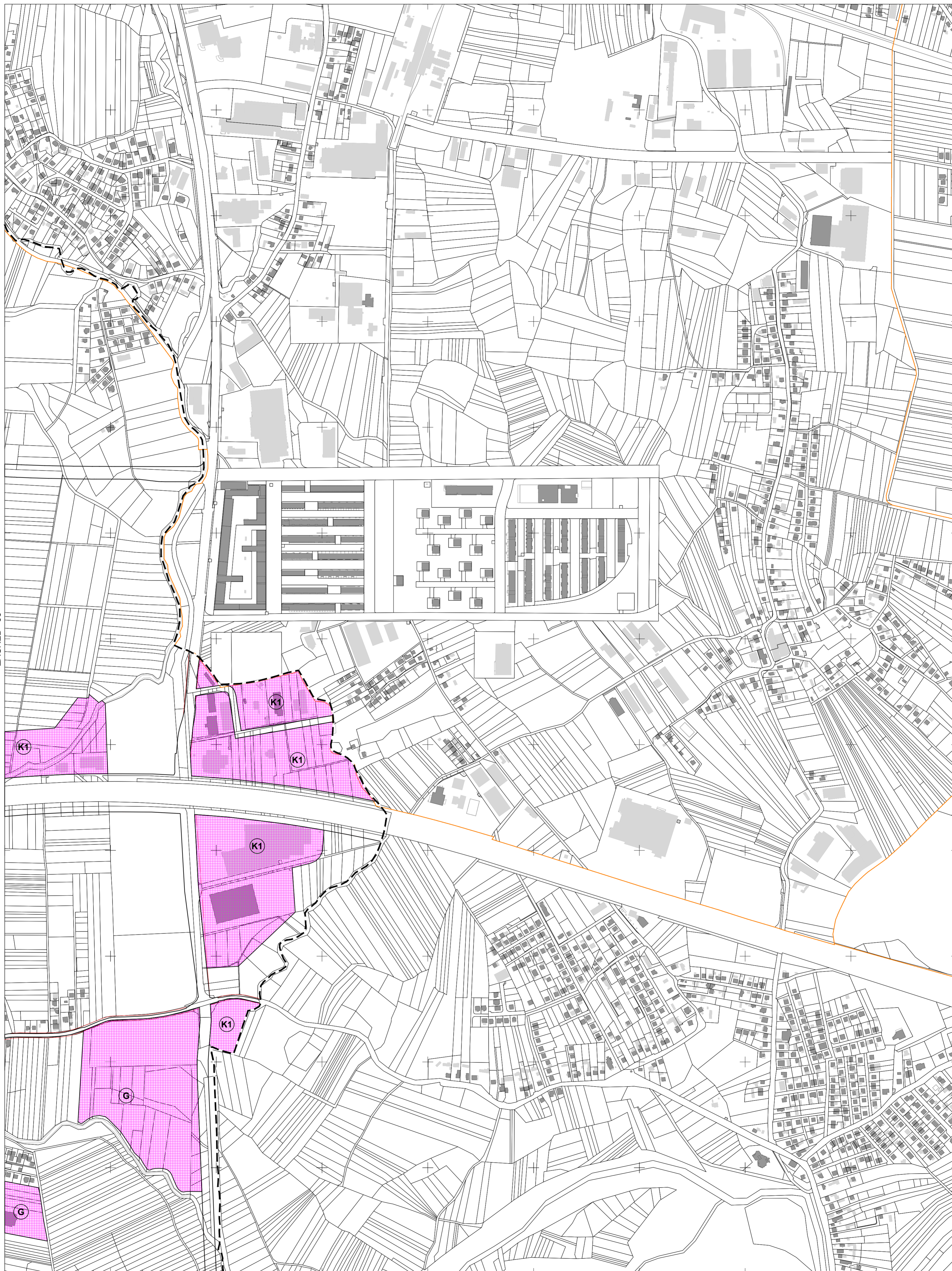
KATASTARSKE OPĆINE:
A - Dubrava
B - Sesvete
C - Resnik
D - Zitnjak



IZMJERA:
A - tahimetrija, ortogonal
B - fotogrametrija
C - komasacija
D - graficka



MJERILO 1:5000

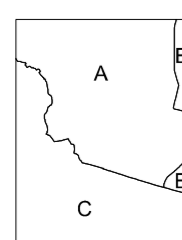


ZAGREB - 38

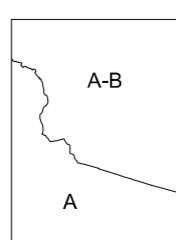
ZAGREB - 40

ZAGREB - 49


005
586
5



KATASTARSKE OPĆINE:
A - Sesvete
B - Sesvetski Krajevec
C - Resnik



IZMJERA:
A - tahimetrija, ortogonal
B - fotogrametrija
C - komasacija
D - grafička

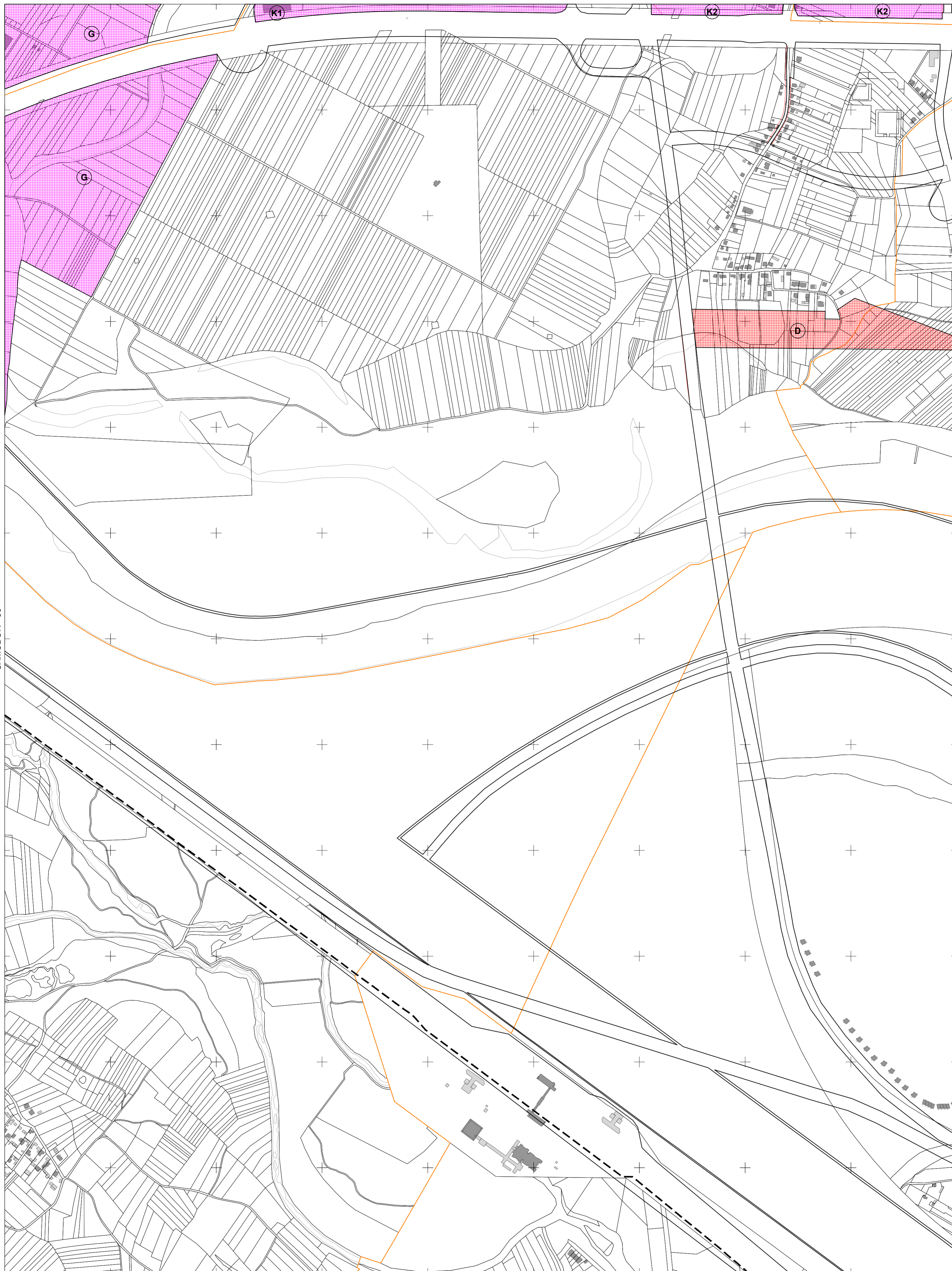


MJERILO 1:5000

Izrada: Gradski ured za katastar i geodetske poslove Grada Zagreba
prosinac 2013.

5
073
000

5
587
750



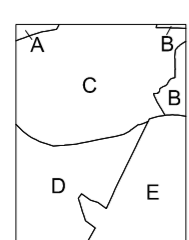
SAMOBOR - 50

ZAGREB - 42

VELIKA GORICA - 1

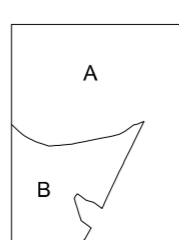
Izrada: Gradski ured za katastar i geodetske poslove Grada Zagreba
prosinac 2013.

5
567
500




KATASTARSKE OPĆINE:

- A - Podsused
- B - Vrapče
- C - Stenjevec
- D - Lučko
- E - Blato

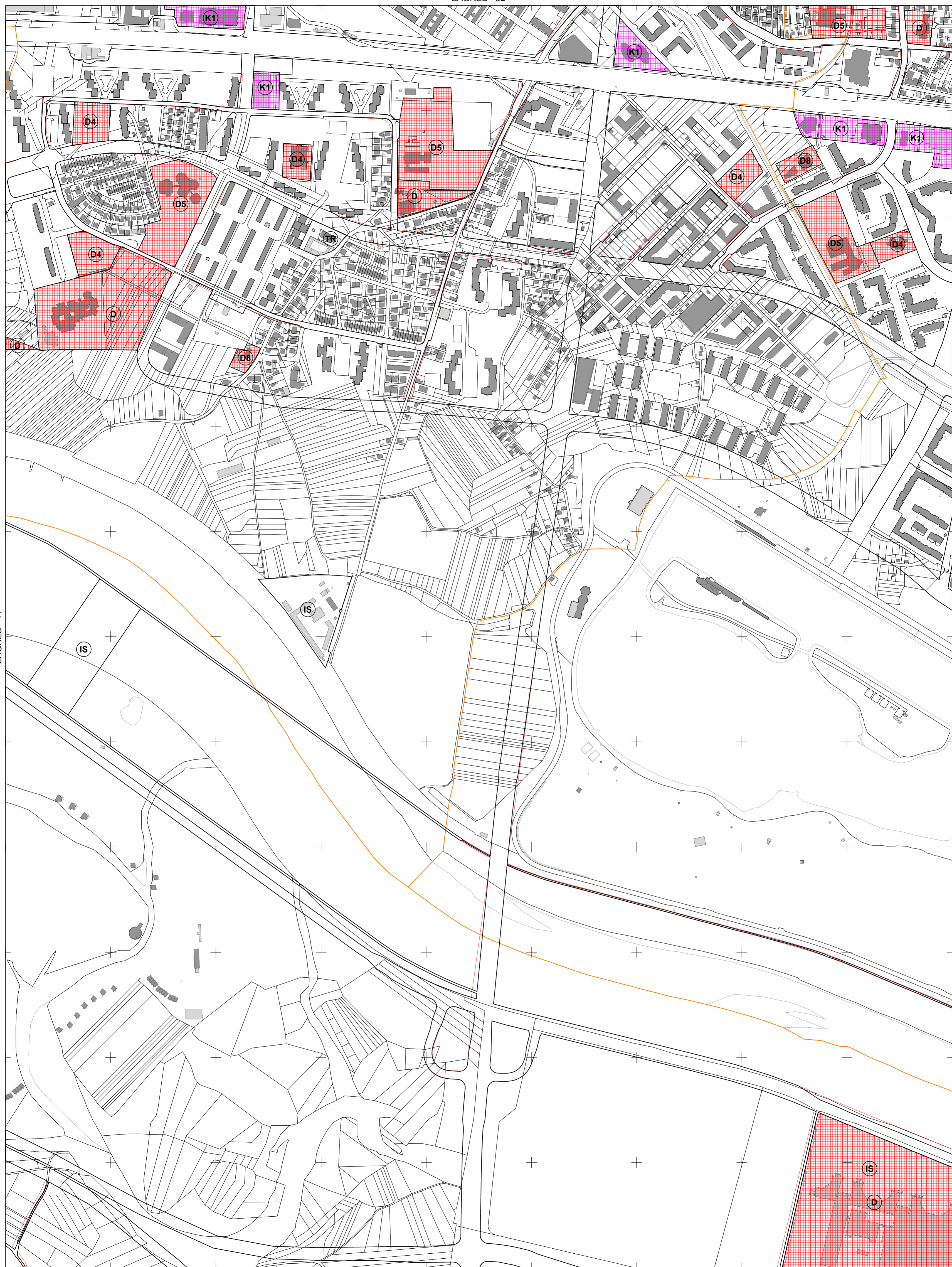


IZMJERA:

- A - tahimetrija, ortogonal
- B - fotogrametrija
- C - komasacija
- D - grafička



MJERILO 1:5000



ZAGREB - 41

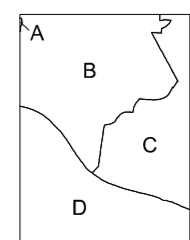
ZAGREB - 43

VELIKA GORICA - 2


Izrada: Gradski ured za katastar i geodetske poslove Grada Zagreba
prosinac 2013.

05/695/5

5
070
000



KATASTARSKE OPĆINE:
A - Sjenjec
B - Vrapče
C - Rušeš
D - Blato



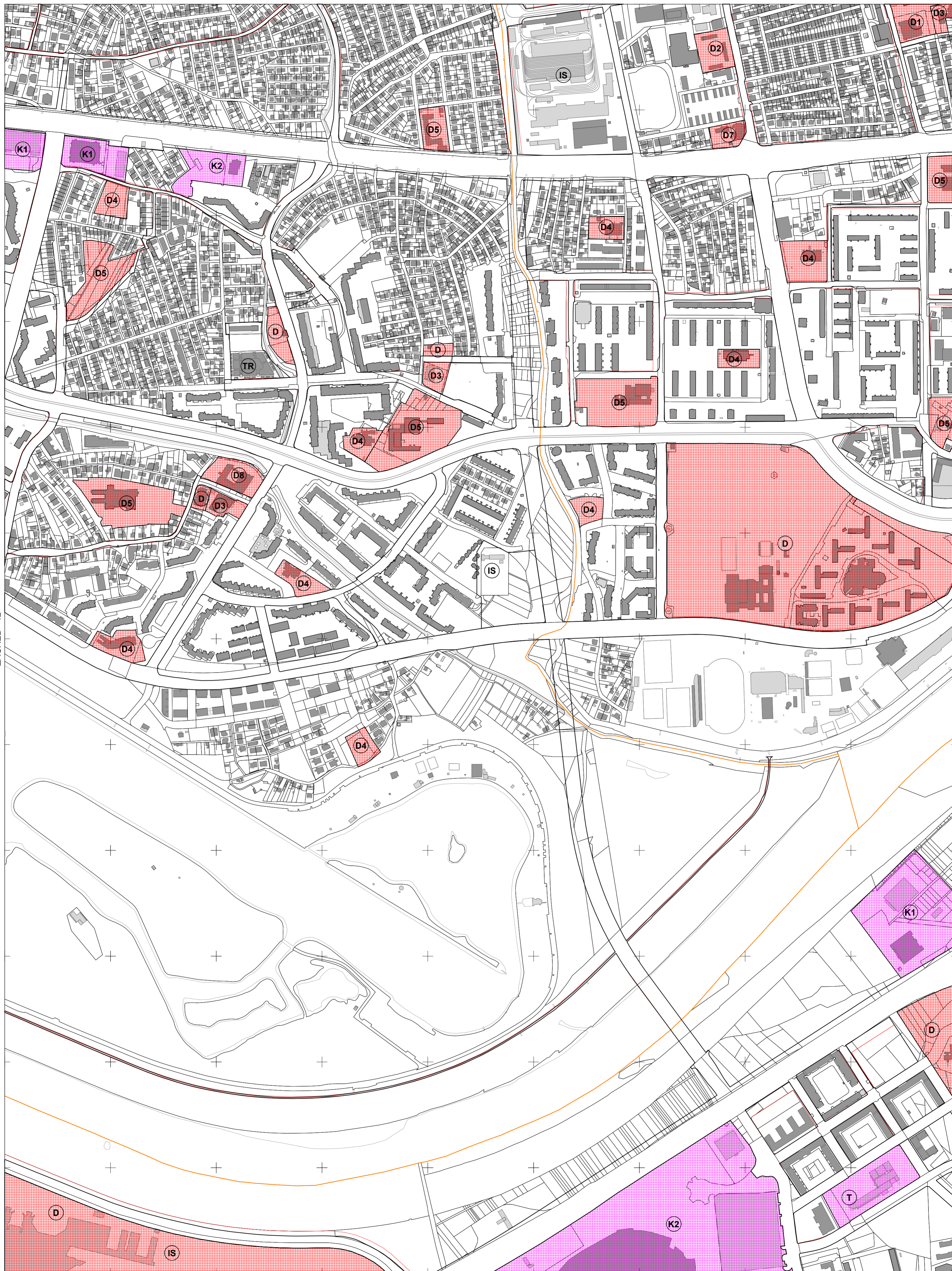
IZMJERA:
A - tahimetrija, ortogonal
B - fotogrametrija
C - komasacija
D - grafička



MJERILO 1:5000

ZAGREB - 33

PRIJEDLOG PLANA ZA
PONOVNU JAVNU
RASPRAVU



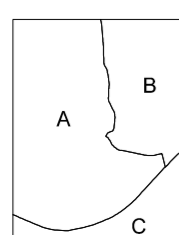
ZAGREB - 42

ZAGREB - 44

VELIKA GORICA - 3

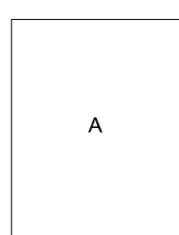
Izrada: Gradski ured za katastar i geodetske poslove Grada Zagreba
prosinac 2013.

000
275
5




KATASTARSKE OPĆINE:

- A - Ruđeš
- B - Trešnjevka
- C - Blato



IZMJERA:

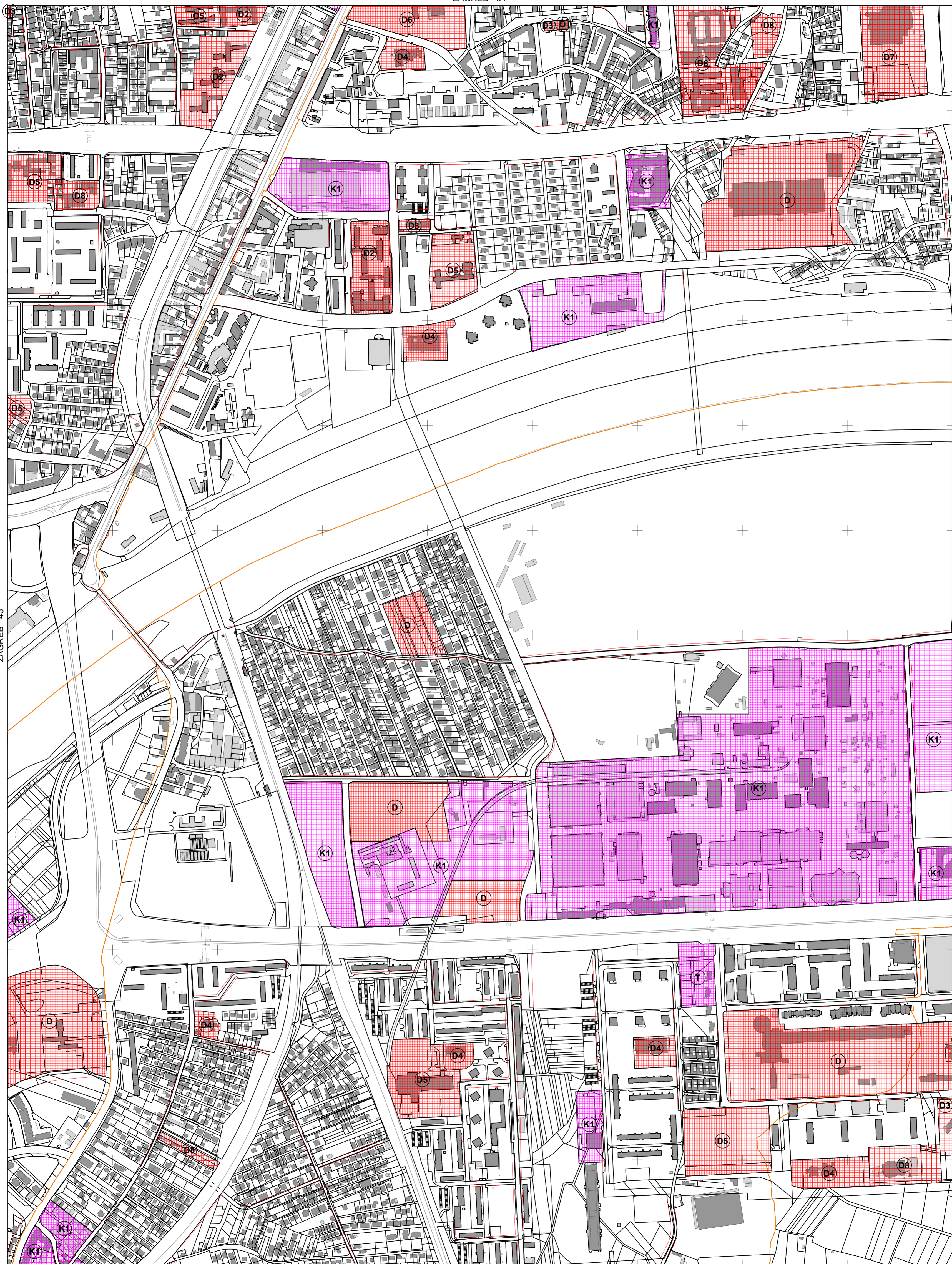
- A - tahimetrija, ortogonal
- B - fotogrametrija
- C - komasacija
- D - grafička



MJERILO 1:5000

5
070
000

574
250



ZAGREB - 43

ZAGREB - 45


VELIKA GORICA - 4

Izrada: Gradski ured za katastar i geodetske poslove Grada Zagreba
prosinac 2013.

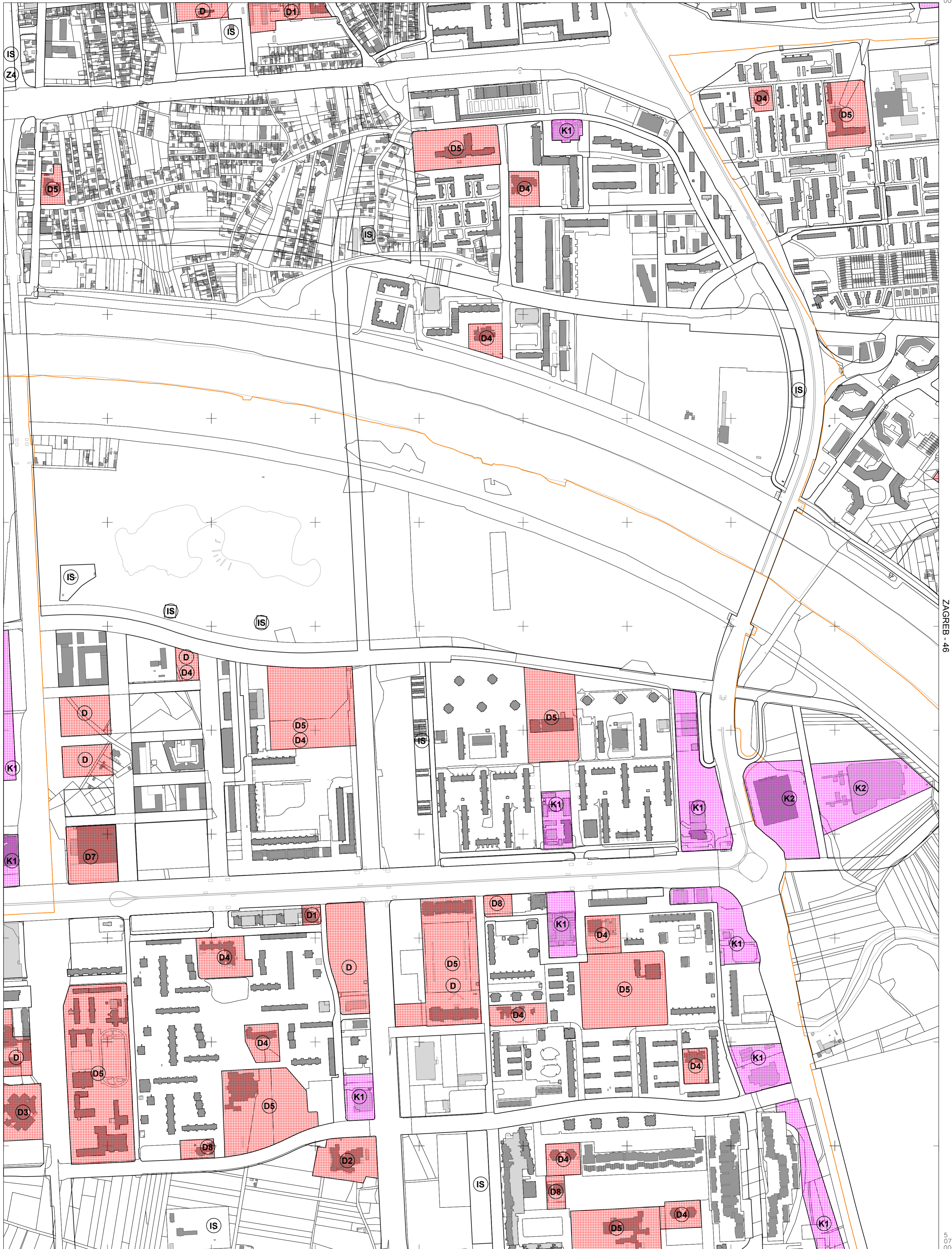
5
070
000
576
500

KATASTARSKE OPĆINE:	
A	Trešnjevka
B	Trnje
C	Blato
D	Klara
E	Zaprudski Otok

IZMJERA:	
A	tahimetrija, ortogonal
B	fotogrametrija
C	komasacija
D	graficka



MJERILO 1:5000



ZAGREB - 44

ZAGREB - 46

VELIKA GORICA - 5

Izrada: Gradski ured za katastar i geodetske poslove Grada Zagreba
prosinac 2013.

KATASTARSKE OPĆINE:

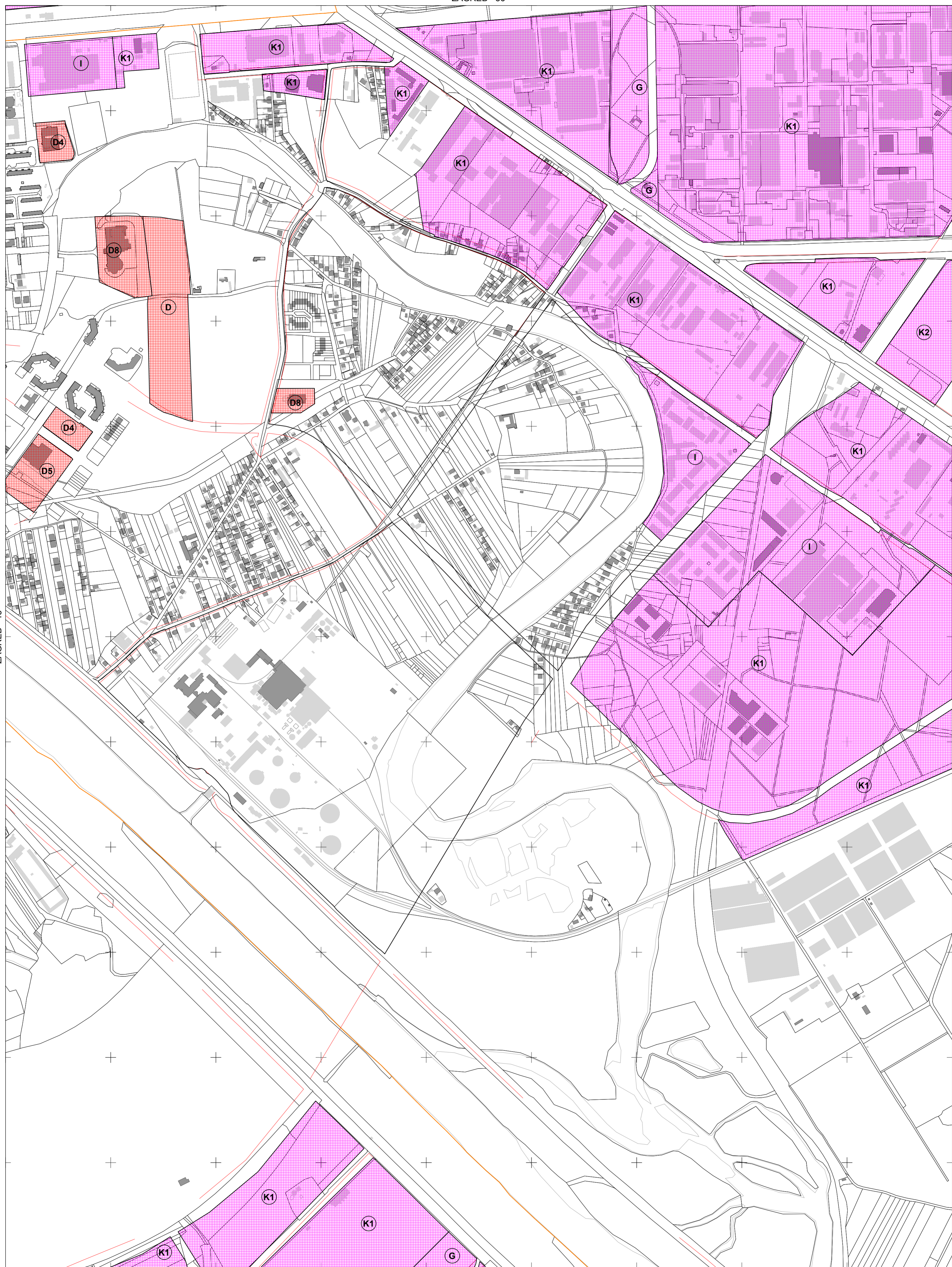
A	Trnje
B	Žitnjak
C	Klara
D	Zaprudski Otok
E	Jakuševac

IZMJERA:

A	tahimetrija, ortogonal
B	fotogrametrija
C	komasacija
D	graficka



MJERILO 1:5000

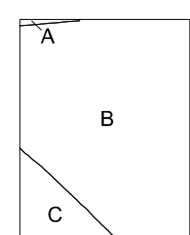


ZAGREB - 45


ZAGREB - 47

VELIKA GORICA - 6


05/2
84/5
5



KATASTARSKE OPĆINE:
A - Trnje
B - Žitnjak
C - Jakuševac



IZMJERA:
A - tahimetrija, ortogonal
B - fotogrametrija
C - komasacija
D - grafička

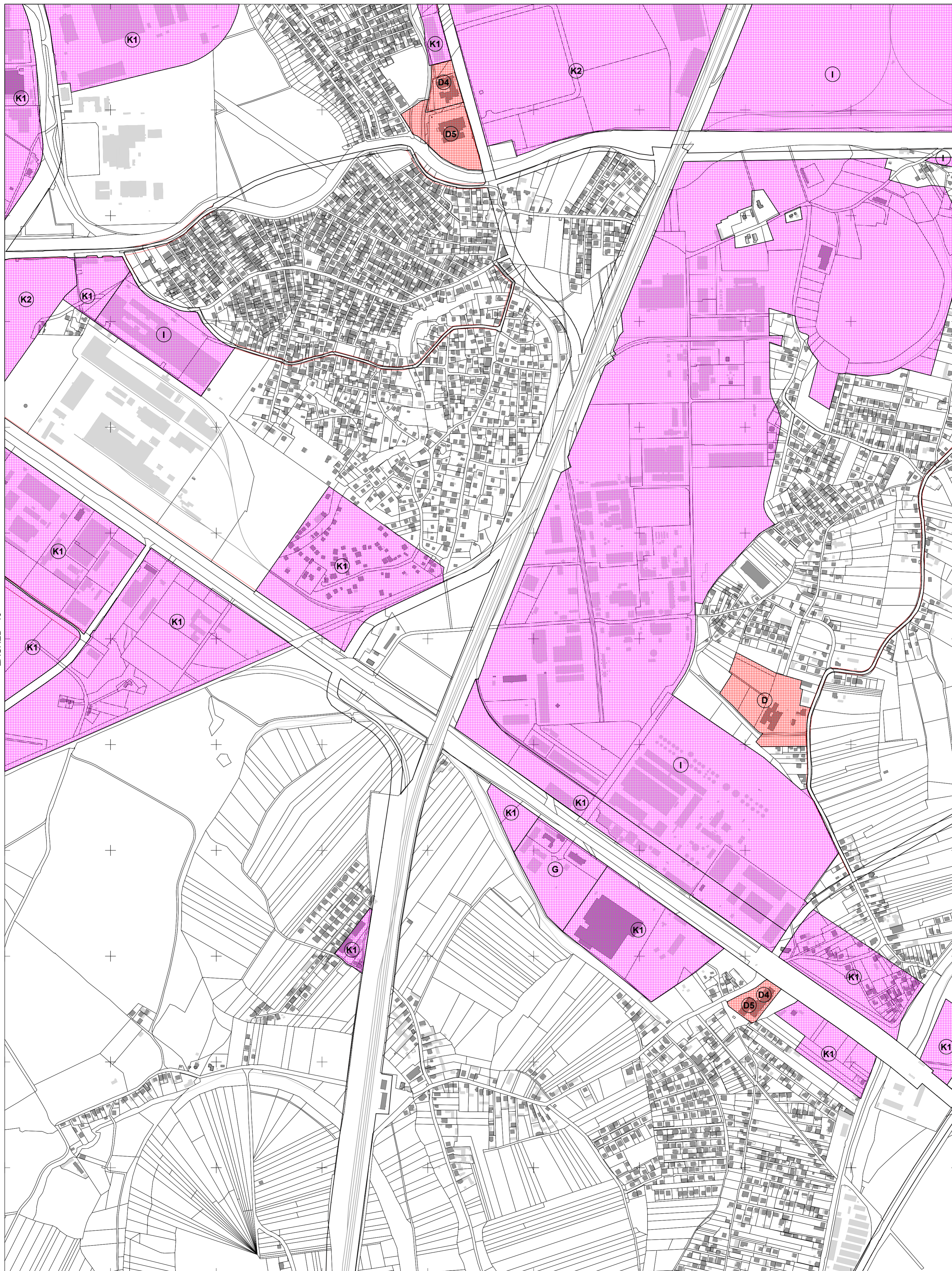


MJERILO 1:5000

Izrada: Gradski ured za katastar i geodetske poslove Grada Zagreba
prosinac 2013.

5
070
000

5
581
000



ZAGREB - 46

ZAGREB - 48

VELIKA GORICA - 7


Izrada: Gradski ured za katastar i geodetske poslove Grada Zagreba
prosinac 2013.

000
195
5

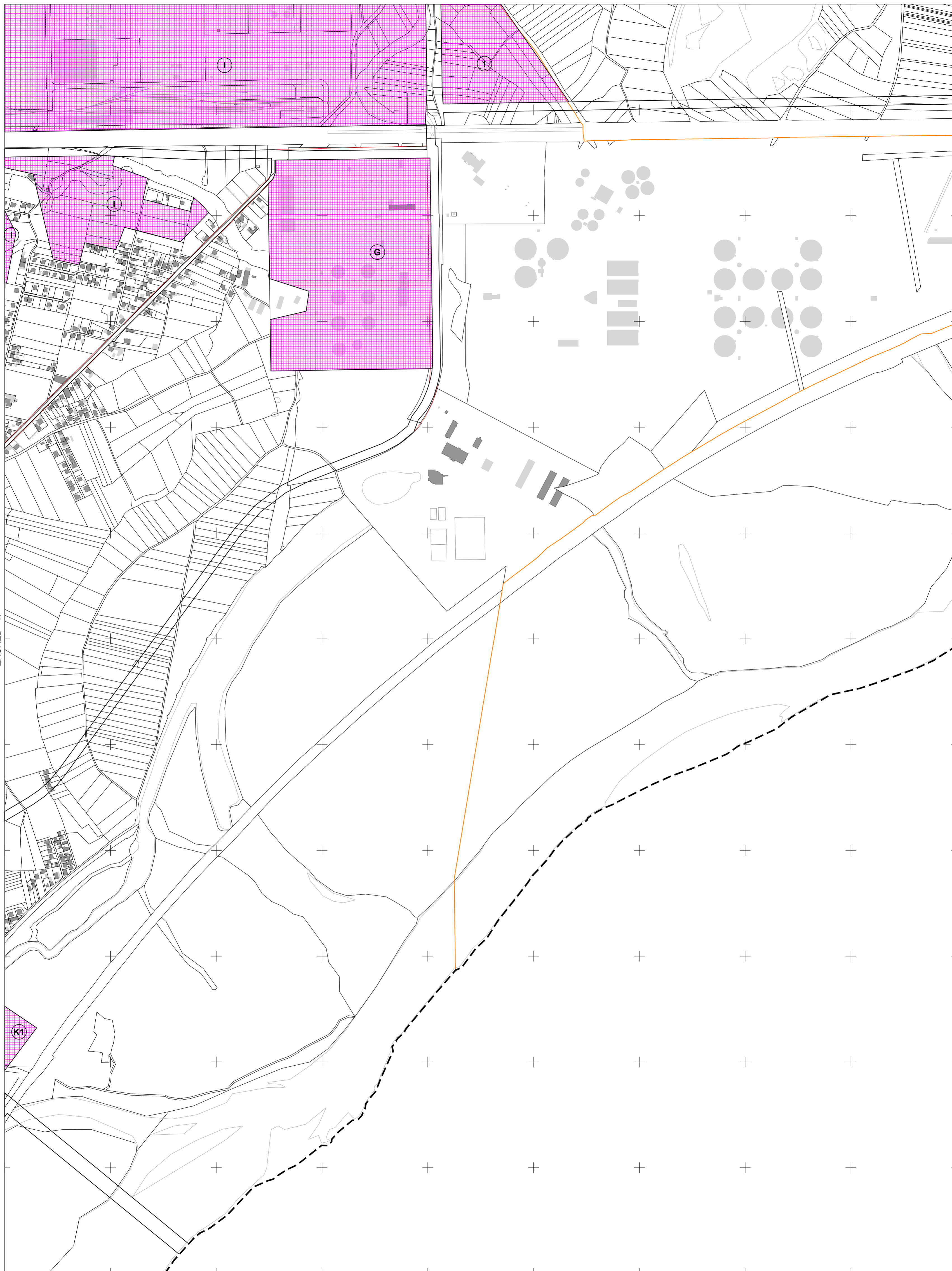
5
070
000
5
533
250

KATASTARSKE OPĆINE:
A - Zrinjak

IZMJERA:
A - tahimetrija, ortogonal
B - fotogrametrija
C - komasacija
D - grafička



MJERILO 1:5000



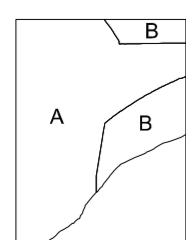
ZAGREB - 47

ZAGREB - 49

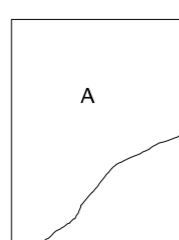
032
5
33

VELIKA GORICA - 8


Izrada: Gradski ured za katastar i geodetske poslove Grada Zagreba
prosinac 2013.



KATASTARSKE OPĆINE:
A - Zitnjak
B - Resnik

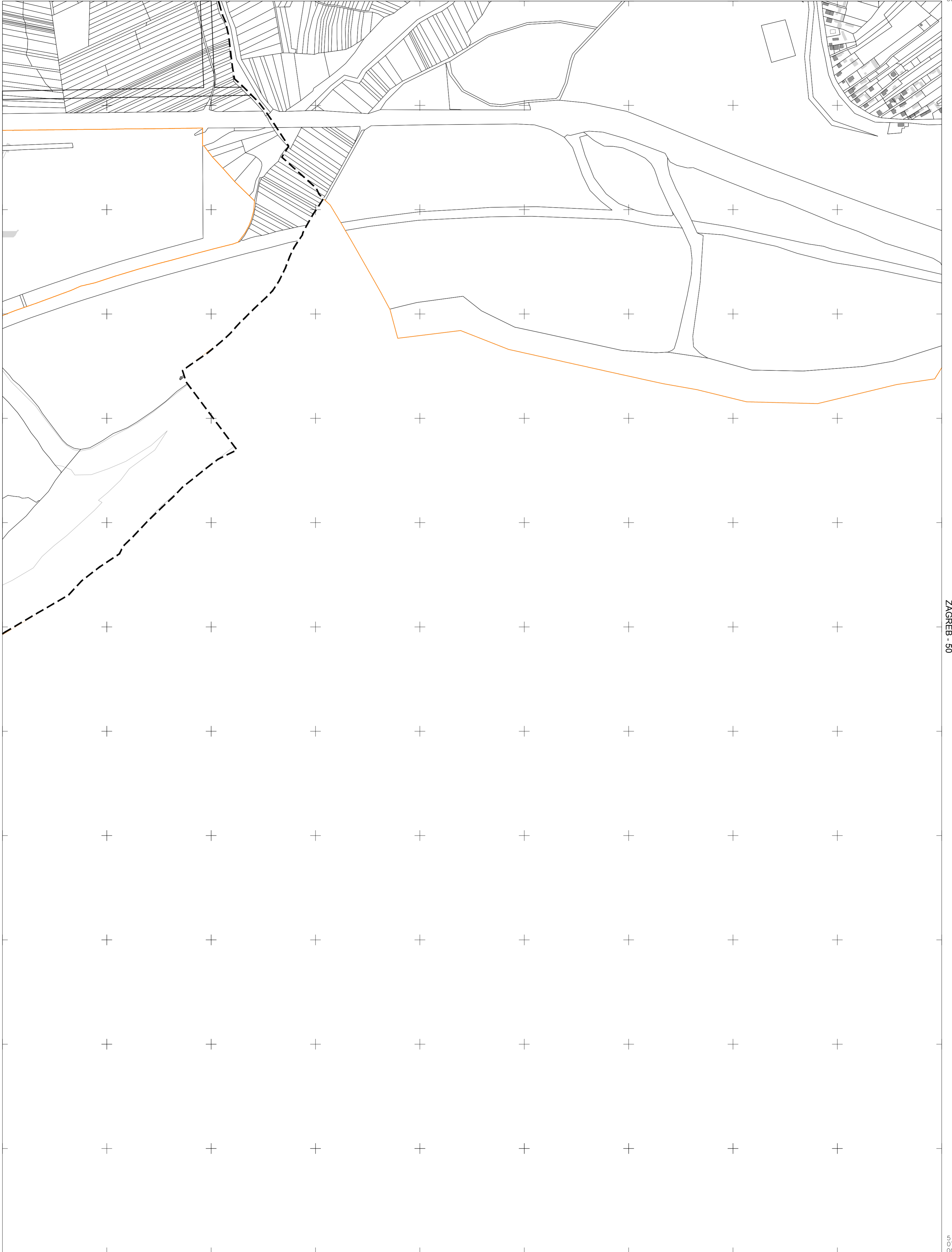


IZMJERA:
A - tahimetrija, ortogonal
B - fotogrametrija
C - komasacija
D - grafička



MJERILO 1:5000

5
070
000
500

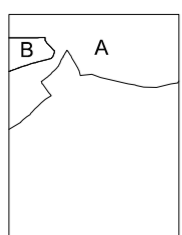


ZAGREB - 48

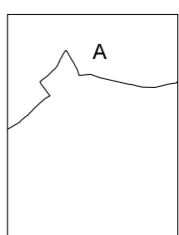
ZAGREB - 50

005
586
5

5
070
000
587
750



KATASTARSKE OPĆINE:
A - Resnik
B - Zltnjak



IZMJERA:
A - tahimetrija, ortogonal
B - fotogrametrija
C - komasacija
D - grafička



MJERILO 1:5000

Izrada: Gradski ured za katastar i geodetske poslove Grada Zagreba
prosinac 2013.